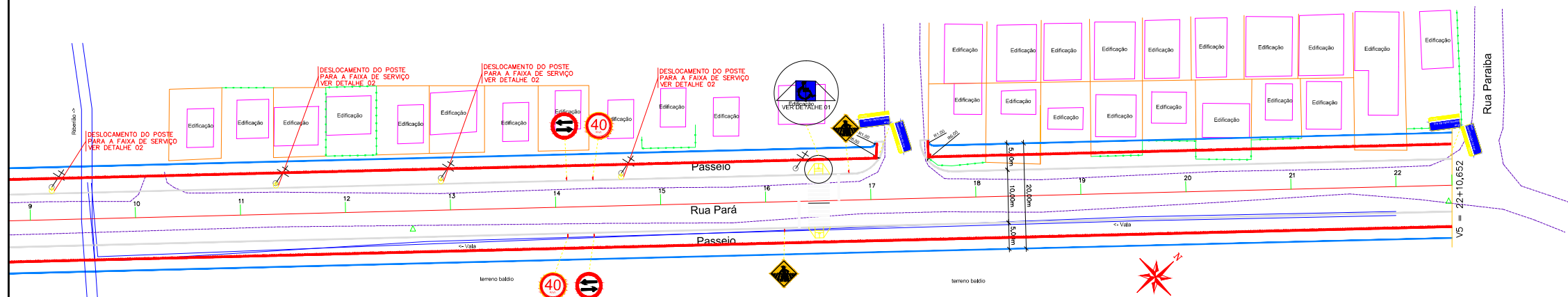


SINALIZAÇÃO
Esc. 1/1000



SINALIZAÇÃO
Esc. 1/1000

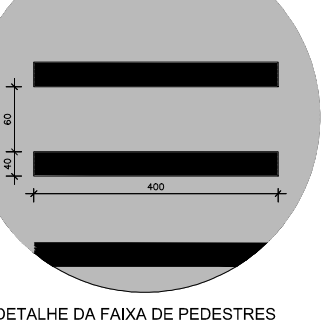
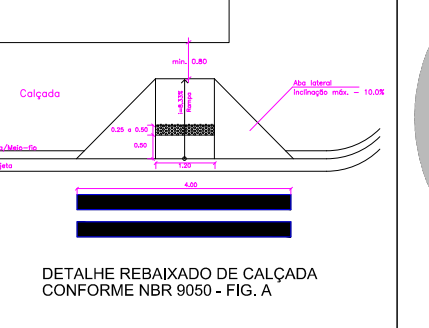

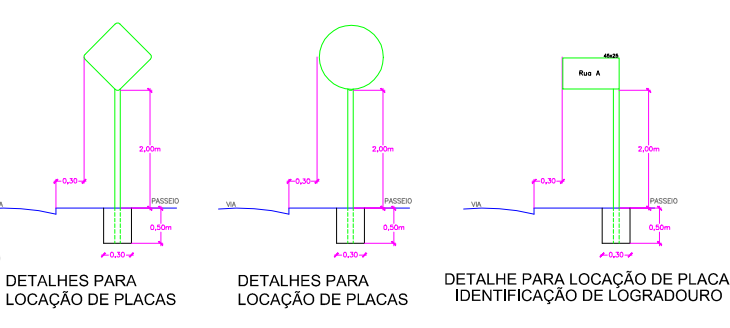
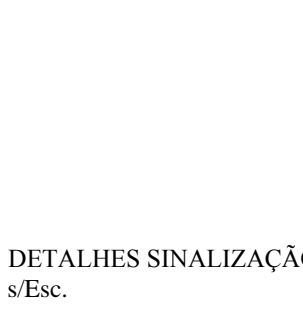
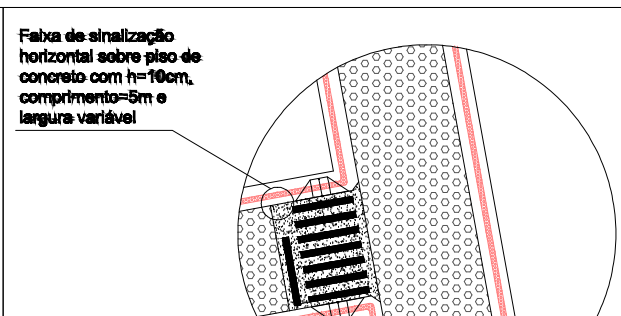
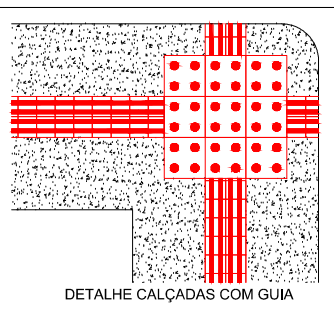
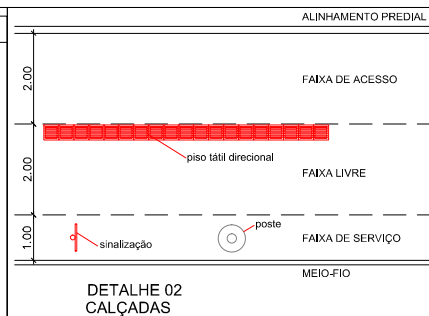
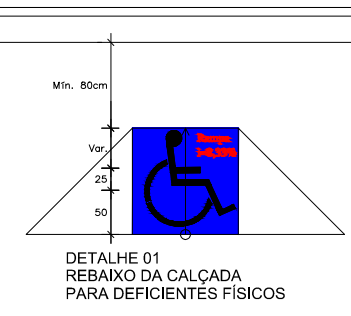
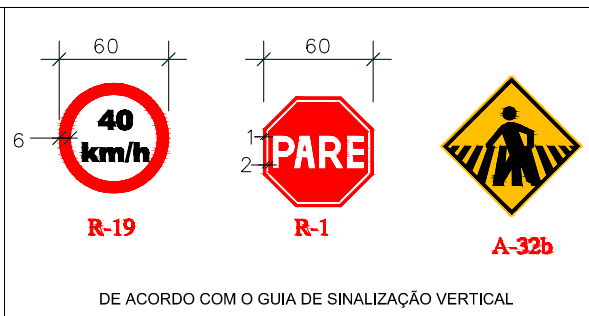
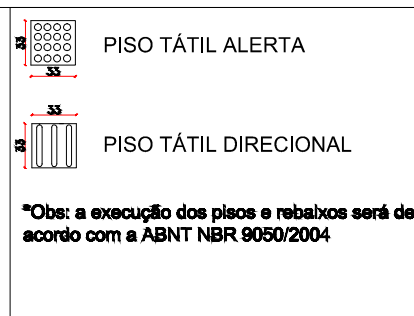


TABELA DE CONVENÇÕES

RIO-RIBEIRÃO-VALO-TALVEGUE		MARCO	
INDICAÇÕES DE EDIFICAÇÃO		POSTE	
MURO DE ALVENARIA		PONTO DE ÔNIBUS	
CERCA DE ARAME		CURVAS DE NIVEL MESTRAS	
EIXO PROJETADO		CURVAS DE NIVEL AUXILIARES	
BORDOS E ACESSOS EXISTENTES		NORTE GEOGRÁFICO	
BORDOS PROJETADOS			

GOVERNO DO ESTADO DE SANTA CATARINA
PREFEITURA MUNICIPAL DE IRINEÓPOLIS
SECRETARIA DE OBRAS E SERVIÇOS URBANOS

OBRA: **PAVIMENTAÇÃO LAJOTA**

REFERÊNCIA: **PROJETO DE SINALIZAÇÃO (RUA PARÁ)**

ESCALA: H = 1/1000	DESENHO: Eng. Augusto	DATA: Fev/2015	ESTACA: OPP - 22+10,652	ARQUIVO: sinalização.dwg	PRANCHA: 05/08
--------------------	-----------------------	----------------	-------------------------	--------------------------	-----------------------