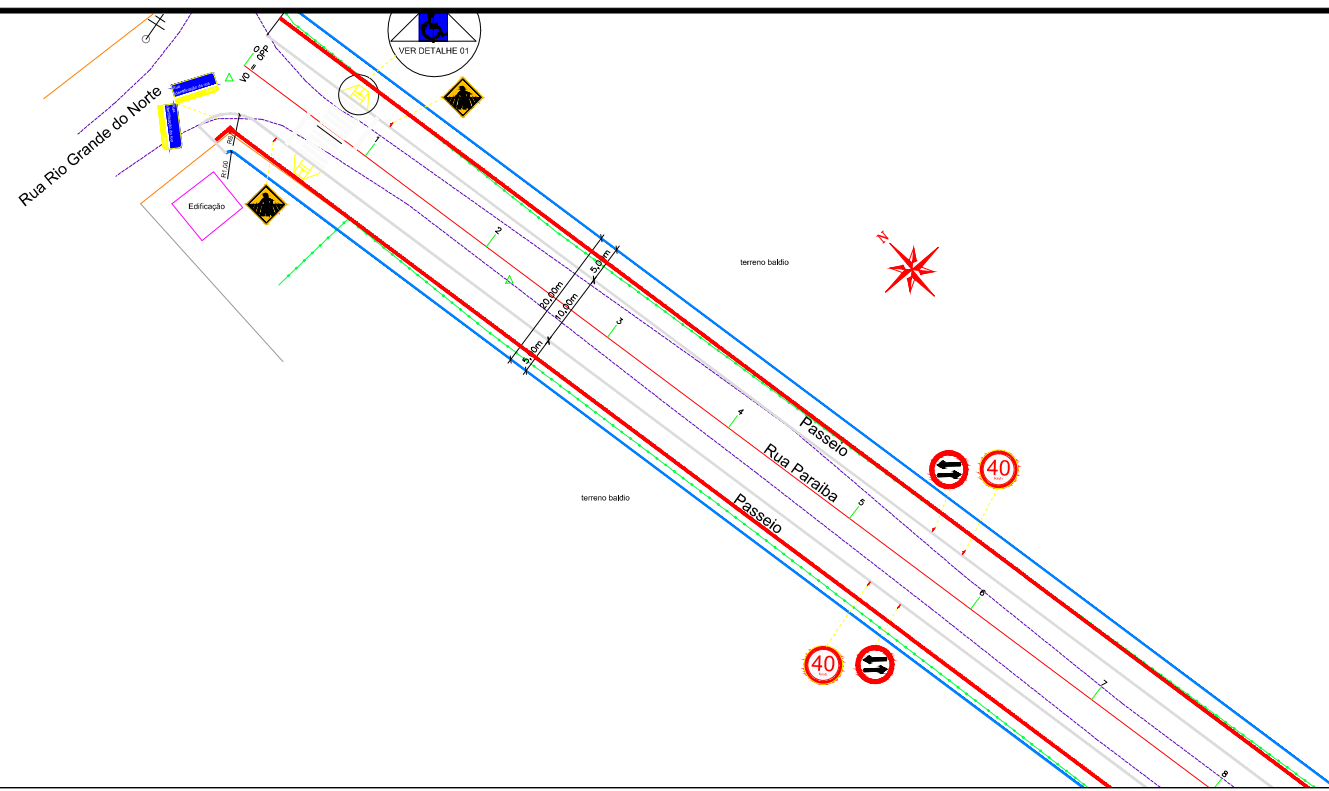
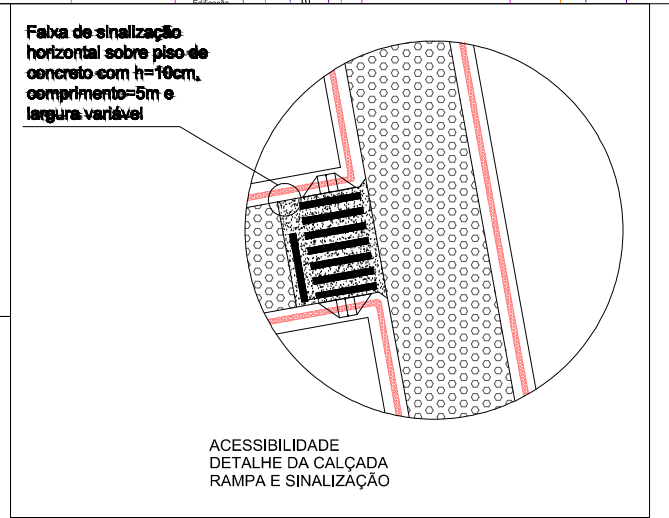
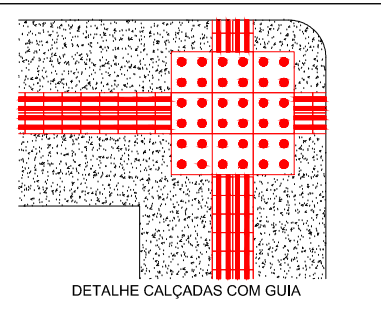
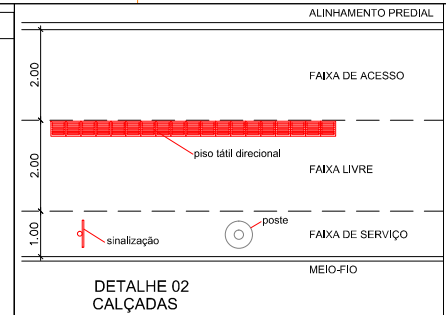
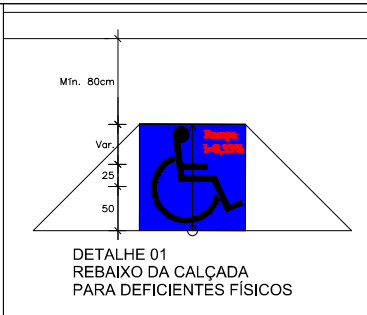
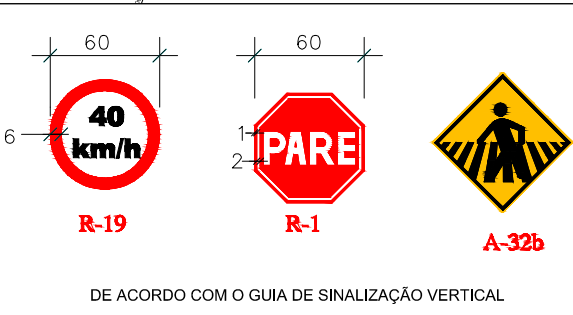
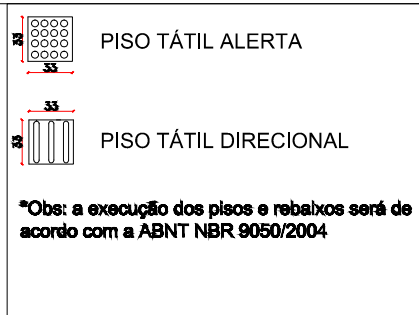
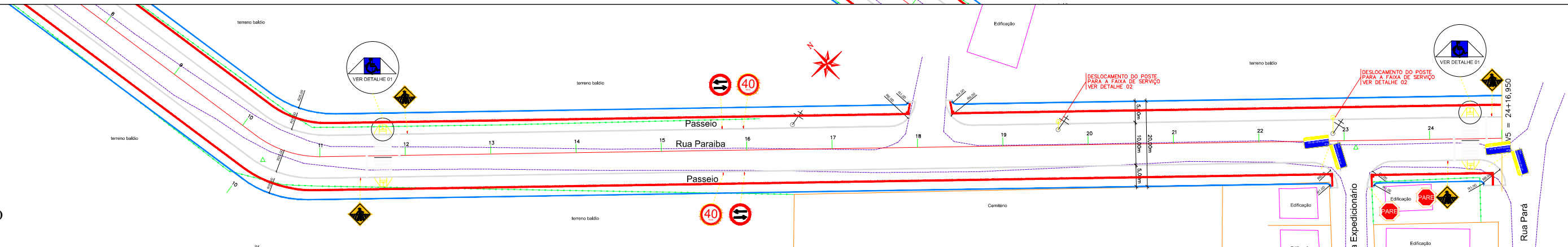


SINALIZAÇÃO  
Esc. 1/1000



SINALIZAÇÃO  
Esc. 1/1000



DETALHES SINALIZAÇÃO  
s/Esc.

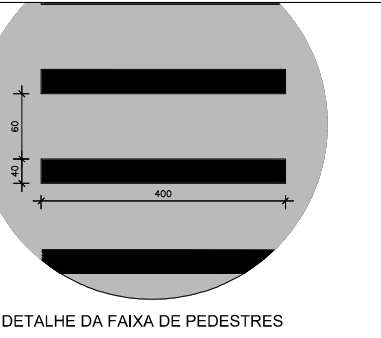
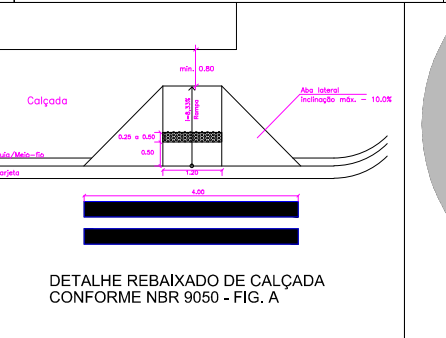
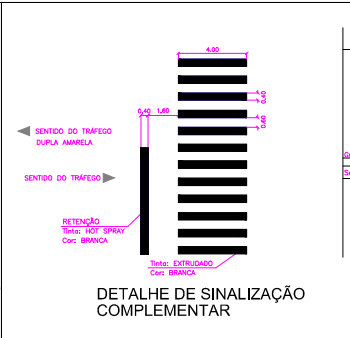
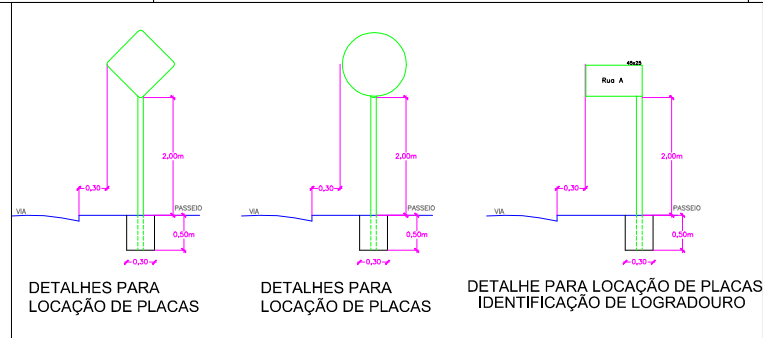


TABELA DE CONVENÇÕES

RIO-RIBEIRÃO-VALO-TALVEGUE		MARCO	
INDICAÇÕES DE EDIFICAÇÃO		POSTE	
MURO DE ALVENARIA		PONTO DE ÔNIBUS	
CERCA DE ARAME		CURVAS DE NIVEL MESTRAS	
EIXO PROJETADO		CURVAS DE NIVEL AUXILIARES	
BORDOS E ACESSOS EXISTENTES		NORTE GEOGRÁFICO	
BORDOS PROJETADOS			

**GOVERNO DO ESTADO DE SANTA CATARINA**  
PREFEITURA MUNICIPAL DE IRINEÓPOLIS  
SECRETARIA DE OBRAS E SERVIÇOS URBANOS

OBRA: **PAVIMENTAÇÃO LAJOTA**

REFERÊNCIA: **PROJETO DE SINALIZAÇÃO (RUA PARAIBA)**

ESCALA: H = 1/1000    DESENHO: Eng. Augusto    DATA: Fev/2015    ESTACA: OPP - 24+16,950    ARQUIVO: sinalização.dwg

PRANCHA: **05/08**

DIREITOS AUTORAIS PROTEGIDOS POR LEI 9.610 DE 19/02/1998