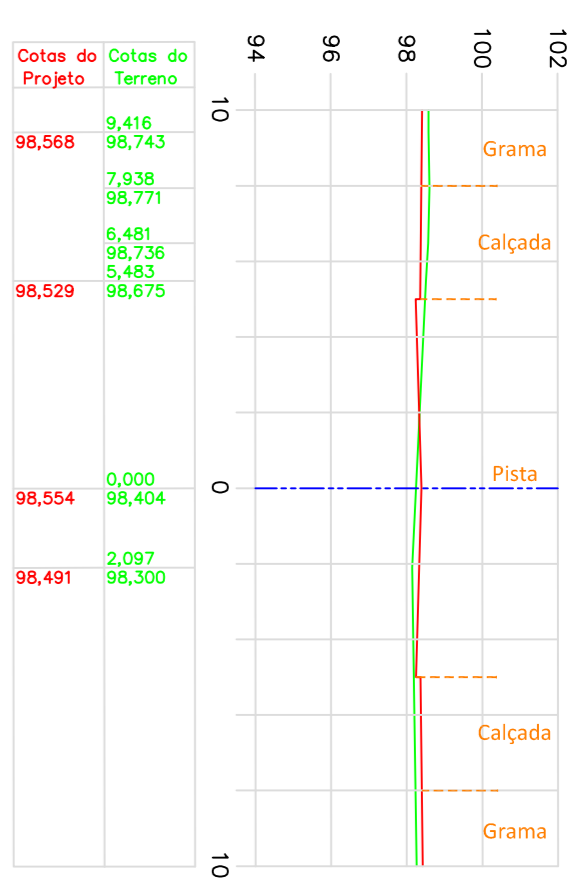
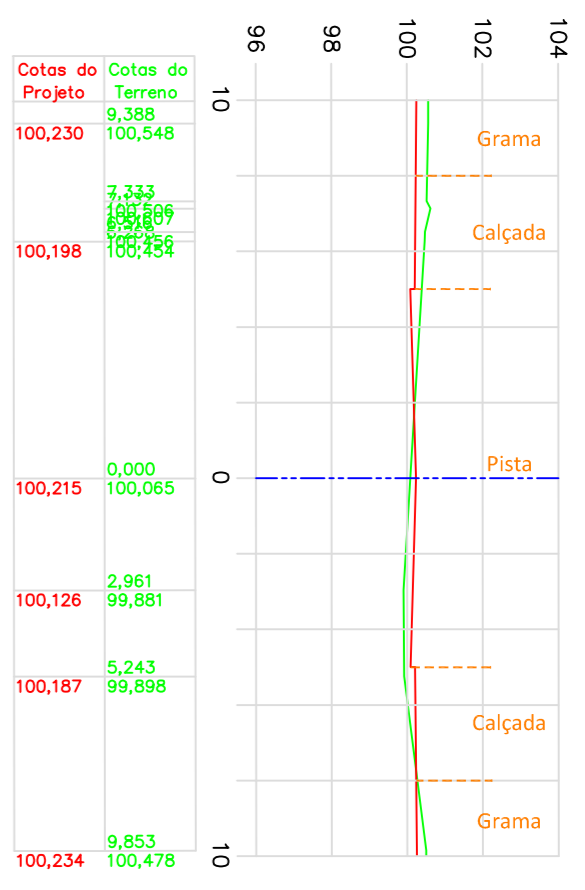


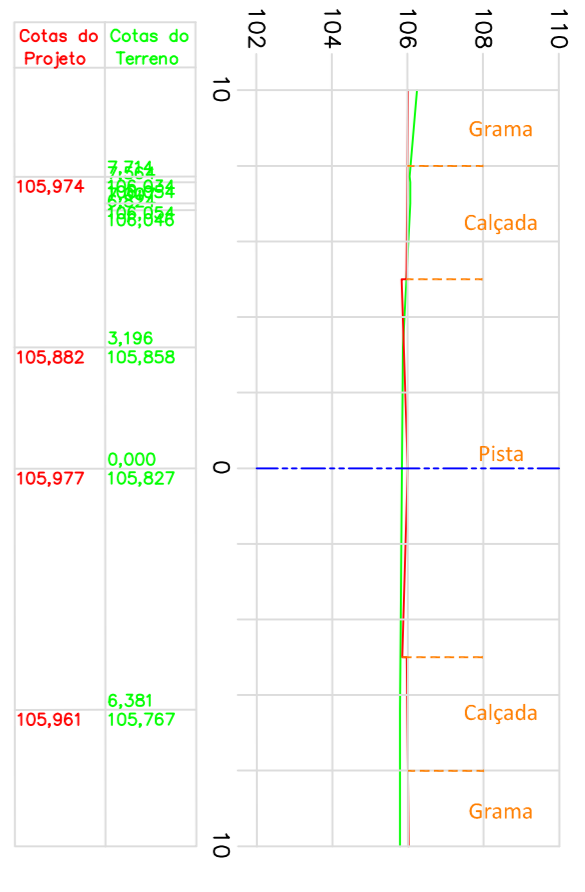
Estaca 4 98,404
Cota do terreno: 98,534
Cota do projeto: 100,215



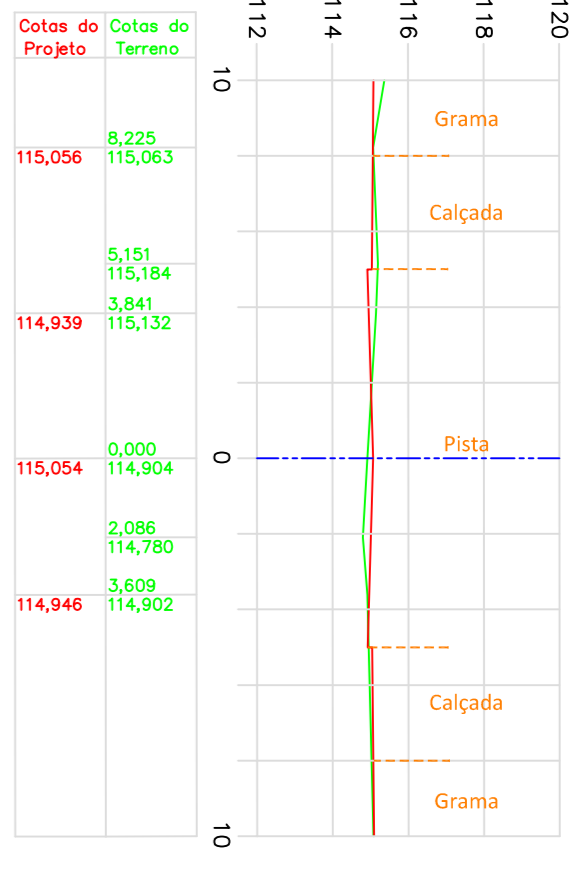
Estaca 9 100,055
Cota do terreno: 100,215



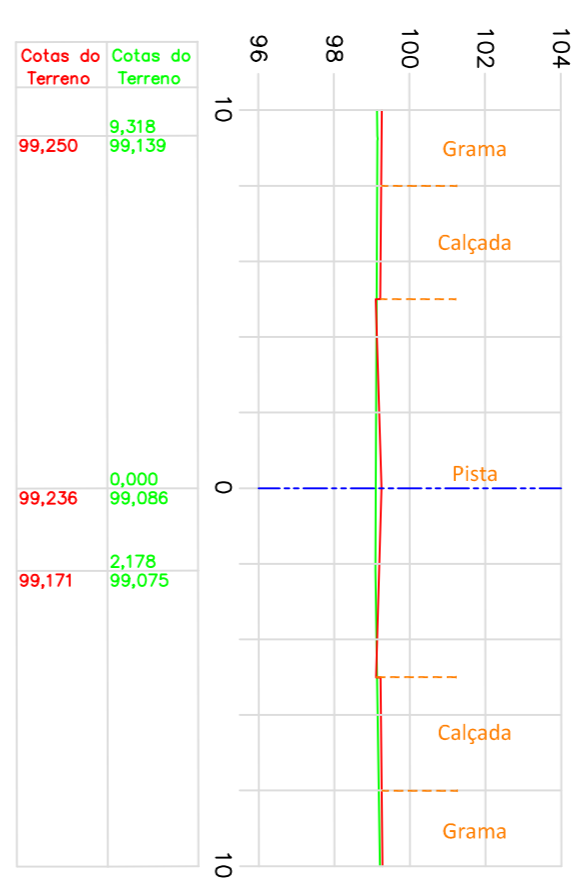
Estaca 14 105,827
Cota do terreno: 105,977



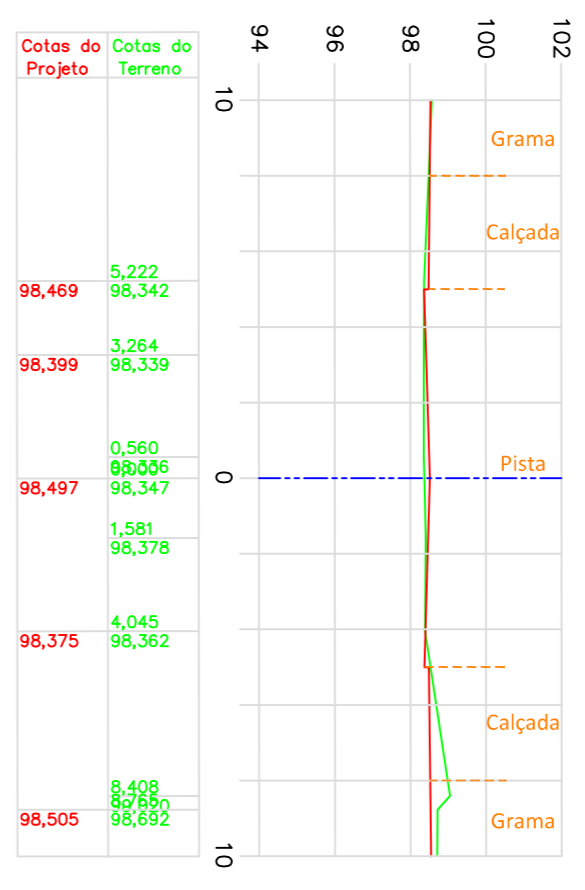
Estaca 19 114,904
Cota do terreno: 115,054



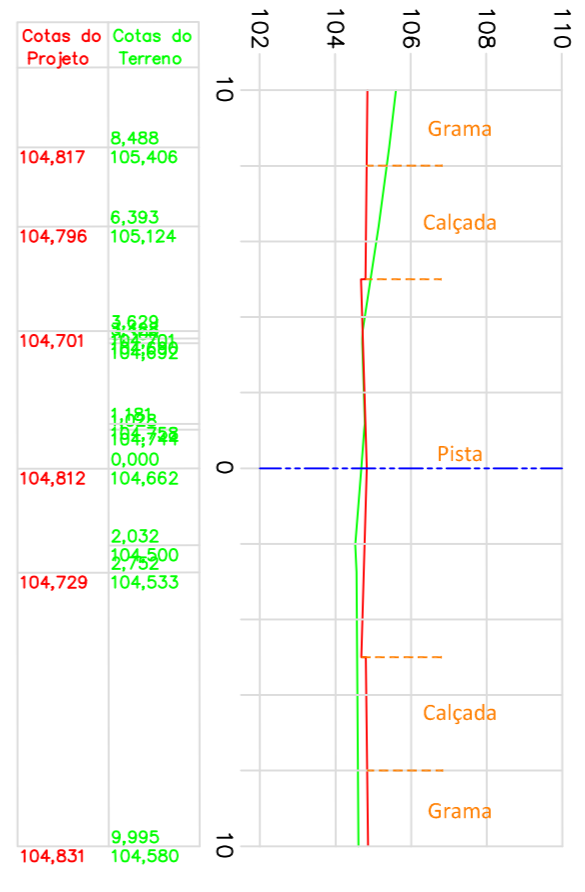
Estaca 3 99,086
Cota do terreno: 99,236



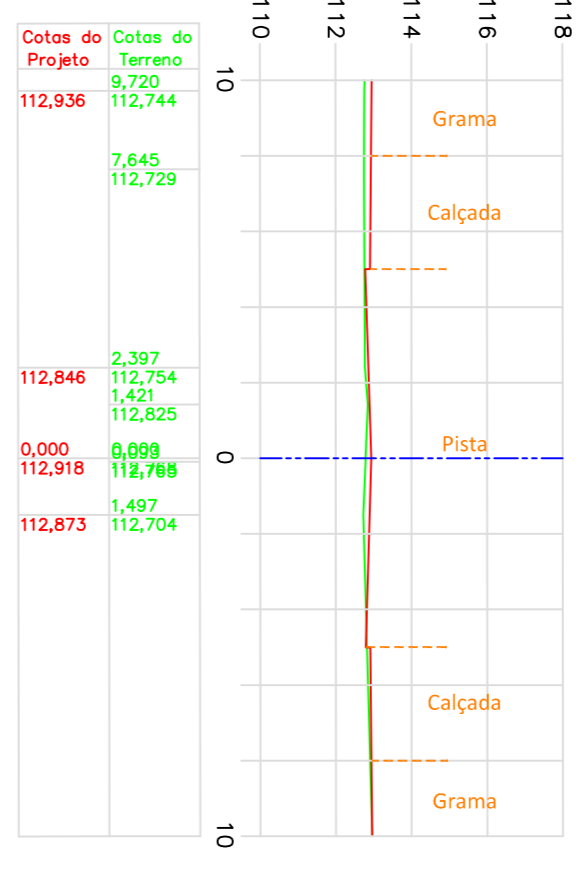
Estaca 8 98,347
Cota do terreno: 98,497



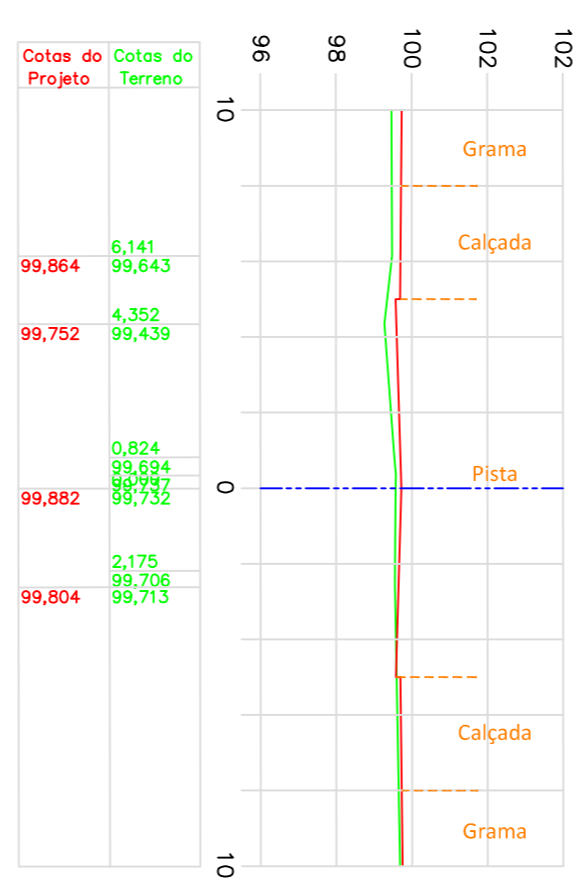
Estaca 13 104,662
Cota do terreno: 104,812



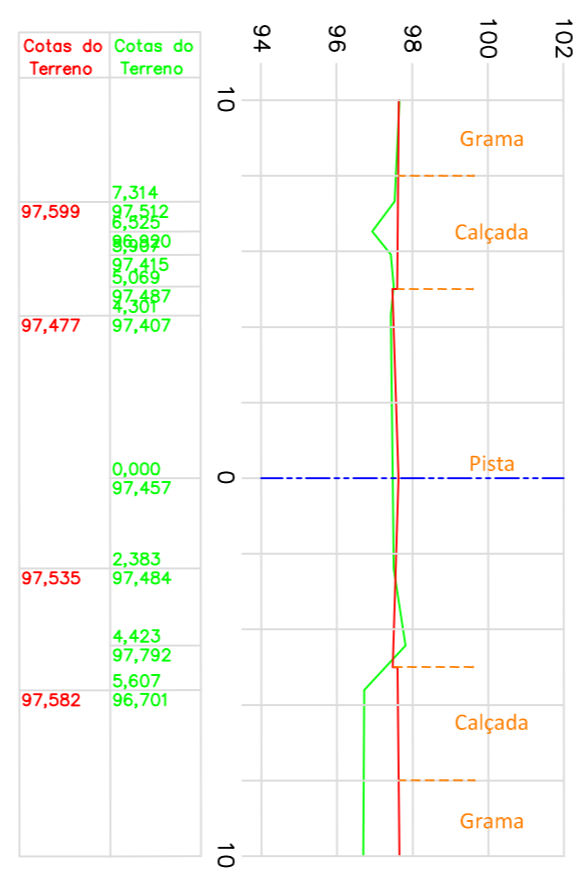
Estaca 18 112,768
Cota do terreno: 112,918



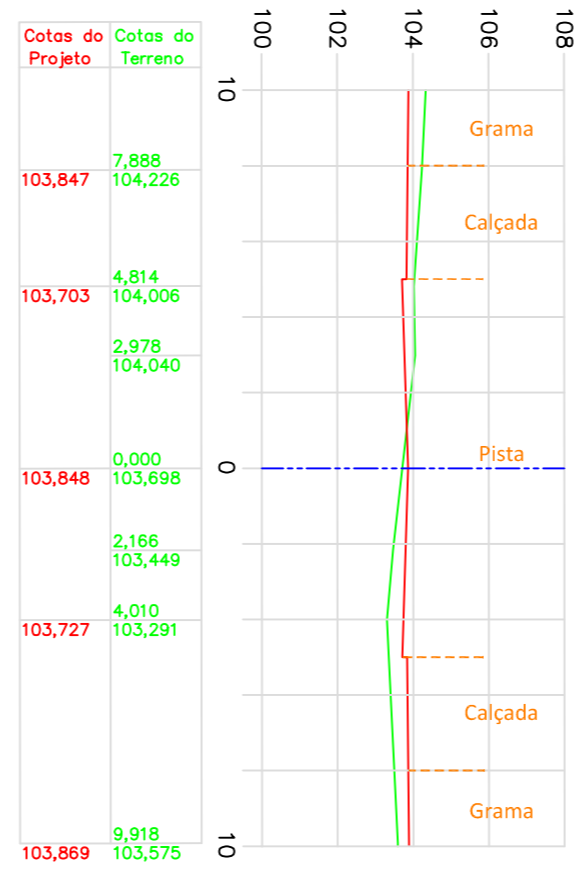
Estaca 2 99,732
Cota do terreno: 99,882



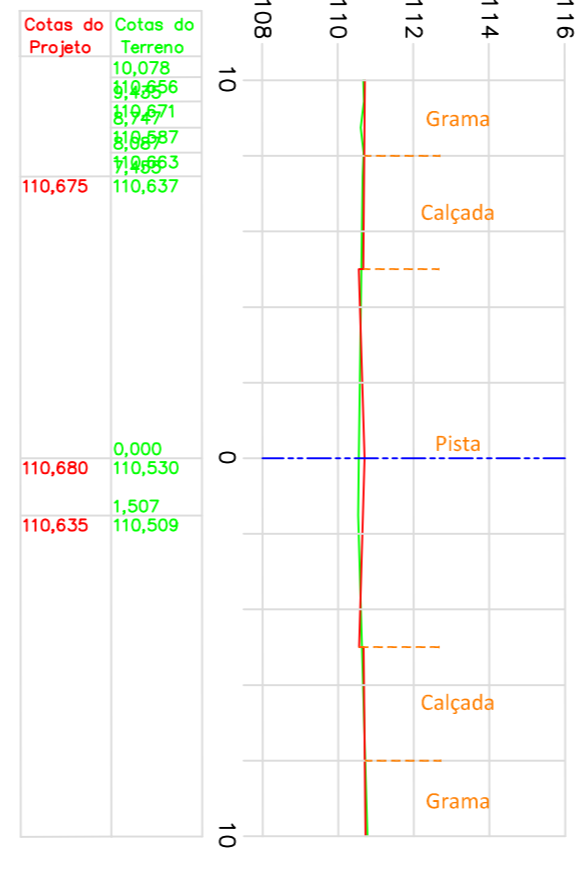
Estaca 7 97,457
Cota do terreno: 97,607



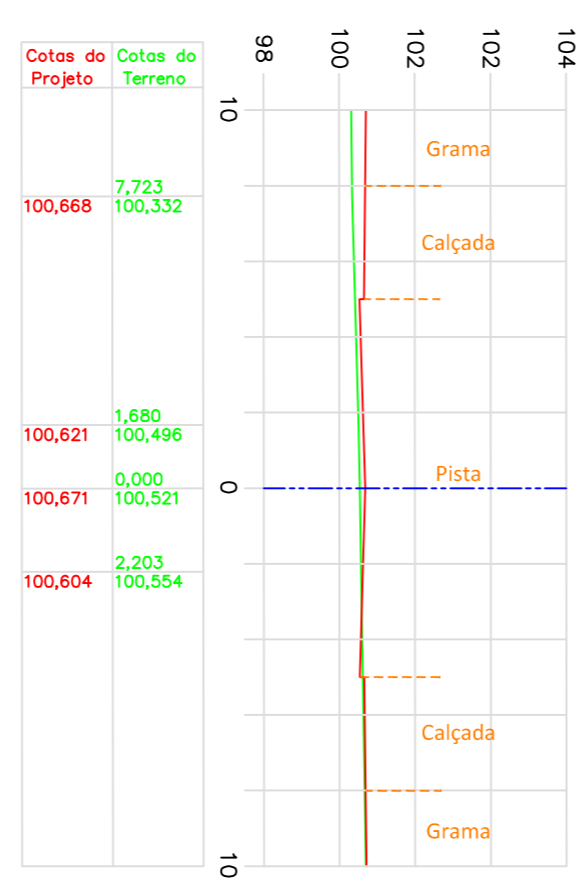
Estaca 12 103,698
Cota do terreno: 103,848



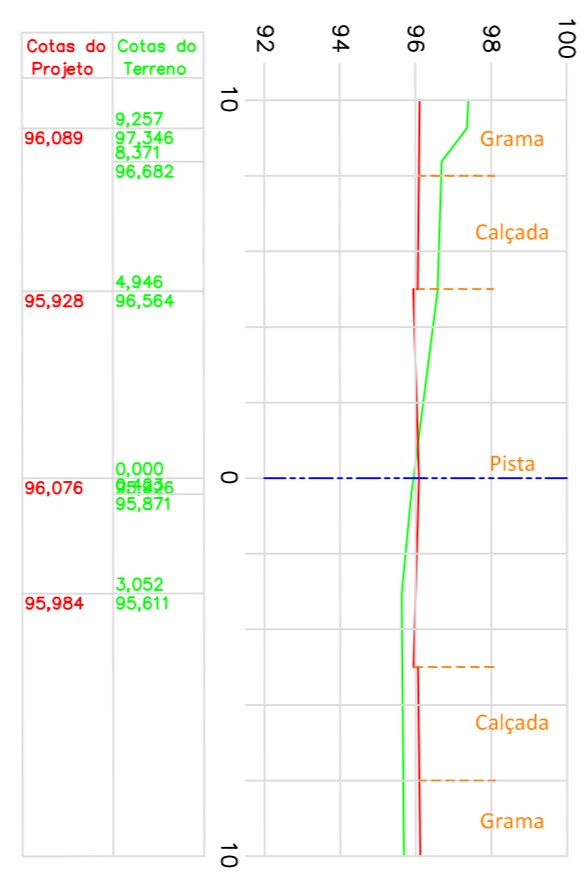
Estaca 17 110,530
Cota do terreno: 110,680



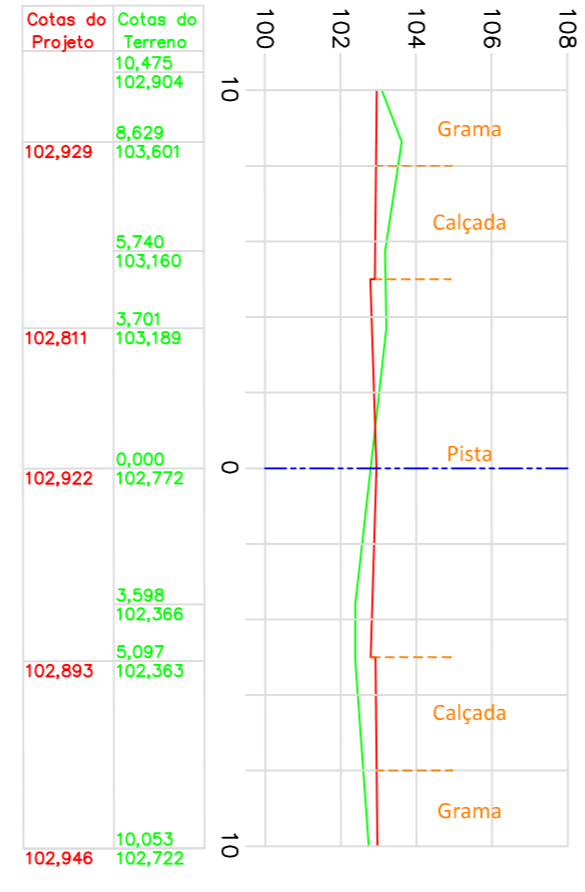
Estaca 1 100,521
Cota do terreno: 100,671



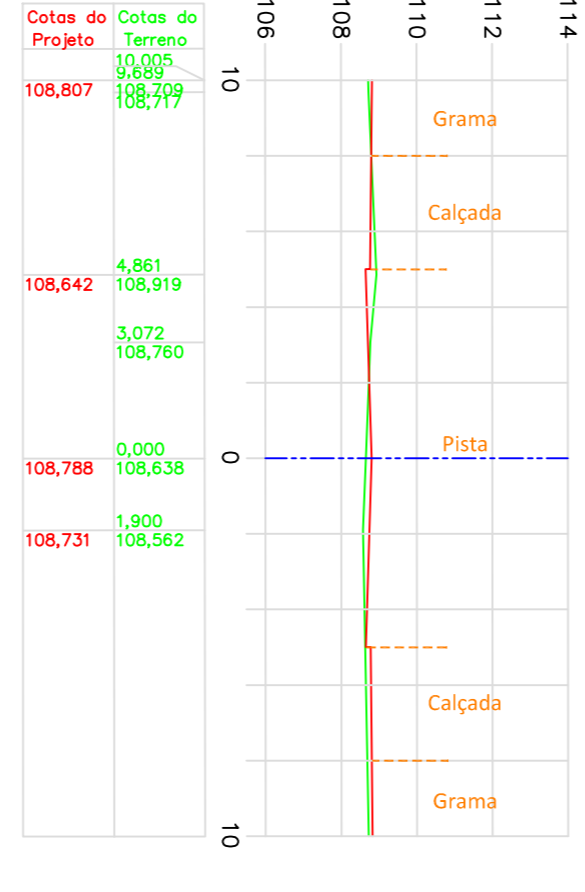
Estaca 6 95,926
Cota do terreno: 96,076



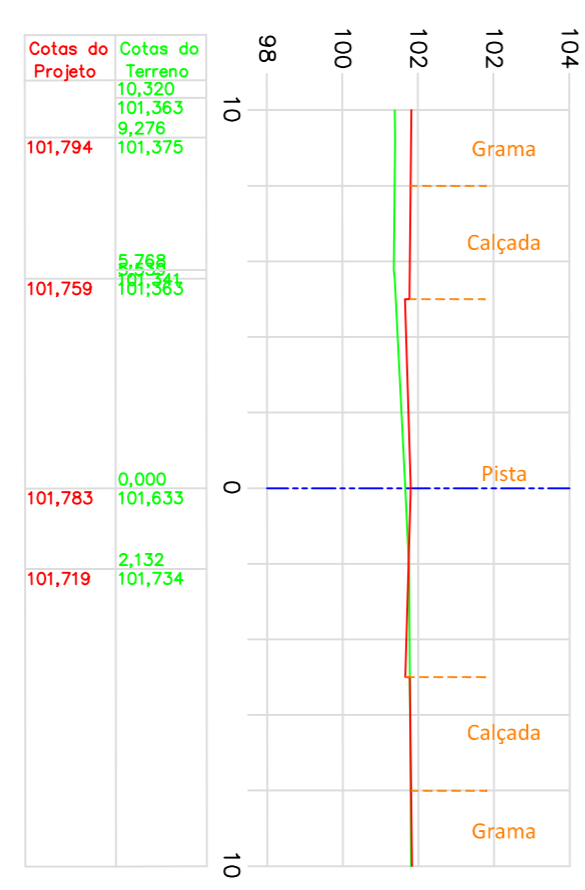
Estaca 11 102,772
Cota do terreno: 102,922



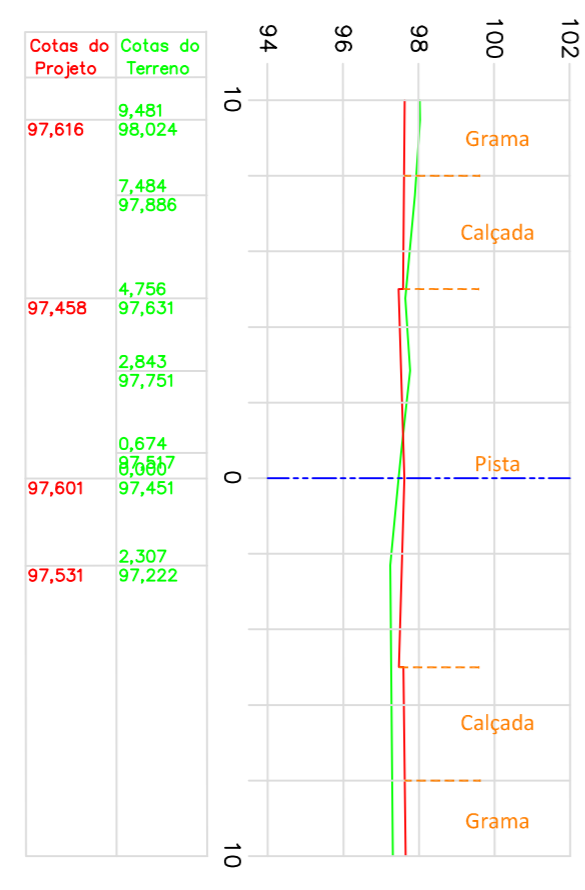
Estaca 16 108,538
Cota do terreno: 108,788



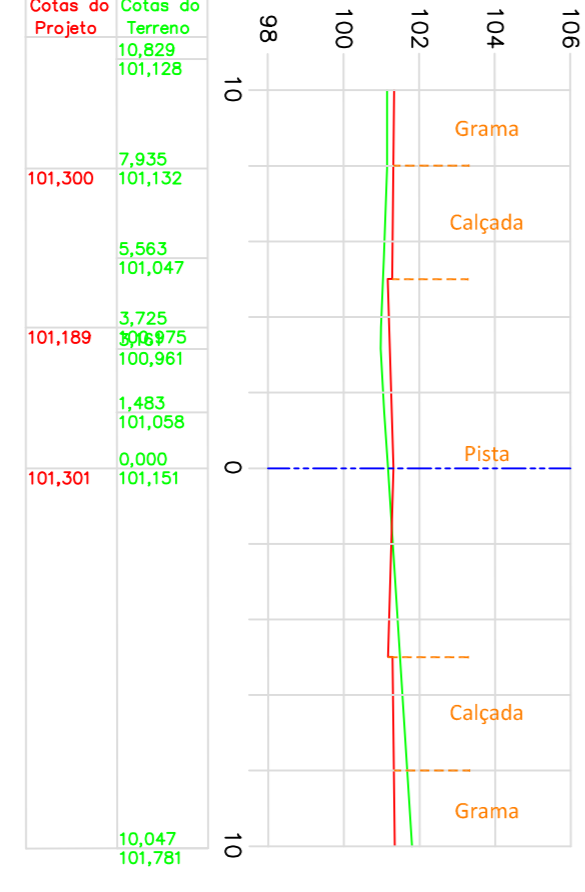
Estaca 0 101,633
Cota do terreno: 101,783



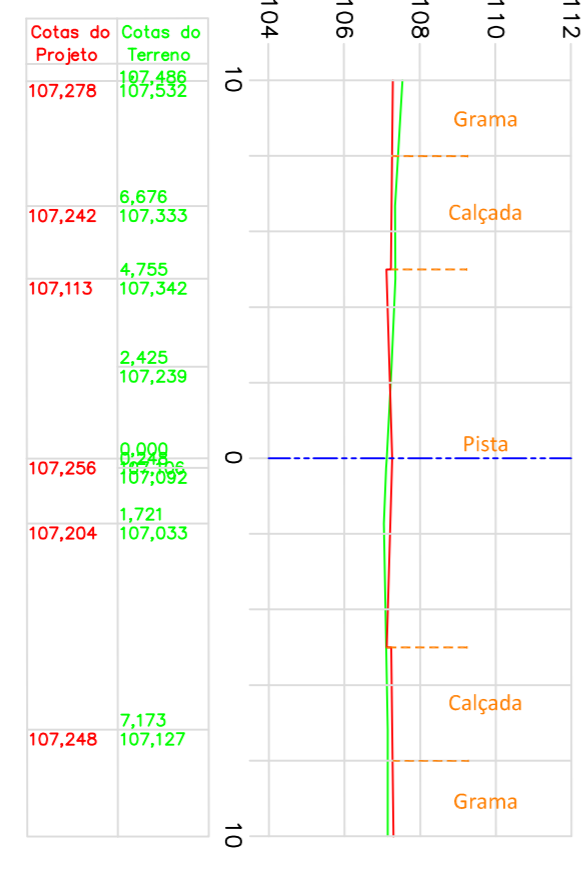
Estaca 5 97,451
Cota do terreno: 97,601



Estaca 10 101,151
Cota do terreno: 101,301



Estaca 15 107,106
Cota do terreno: 107,256



Estaca 20 116,857
Cota do terreno: 117,007

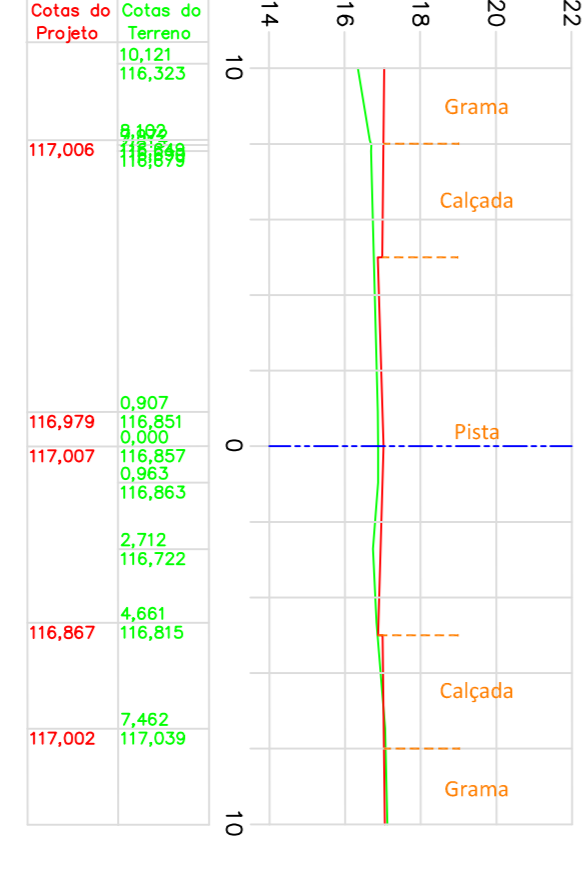


TABELA DE CONVENÇÕES
 — GREIDE PROJETADO
 — TERRENO NATURAL

GOVERNO DO ESTADO DE SANTA CATARINA
 PREFEITURA MUNICIPAL DE IRINEÓPOLIS
 DEPARTAMENTO DE ENG. CIVIL

OBRA: PAVIMENTAÇÃO RUA GOIAS

PRANCHA: SEÇÕES TRANSVERSAIS
 ESCALA: H=1:200
 Desenhistas: Eng. Marcelo / Eng. Augusto
 DATA: DEZ / 2018
 PRANCHA: 08/08