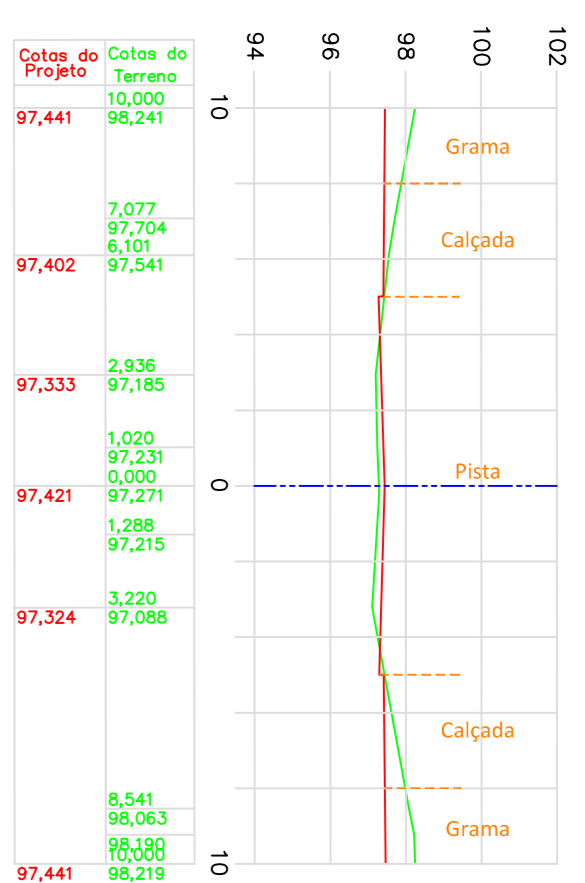
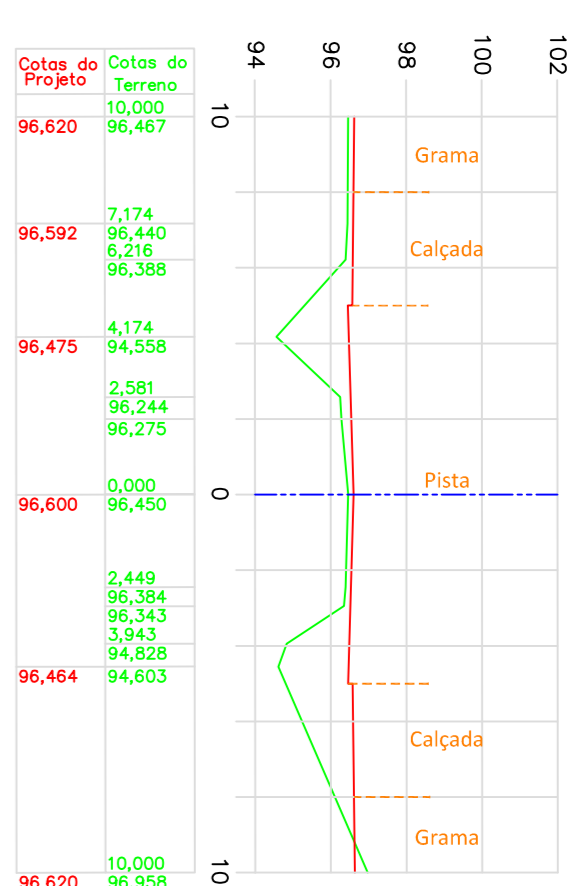


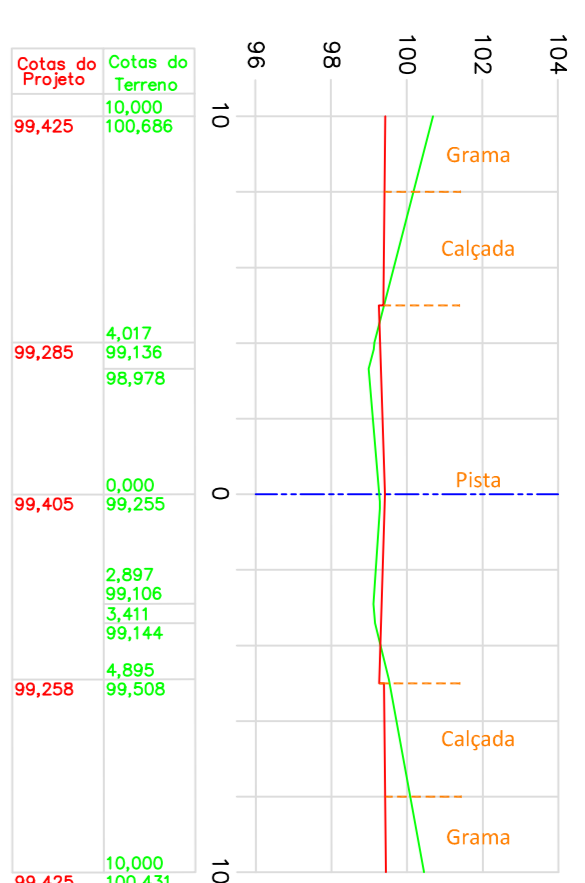
Estaca 3  
Cota do terreno: 97,271  
Cota do projeto: 97,421



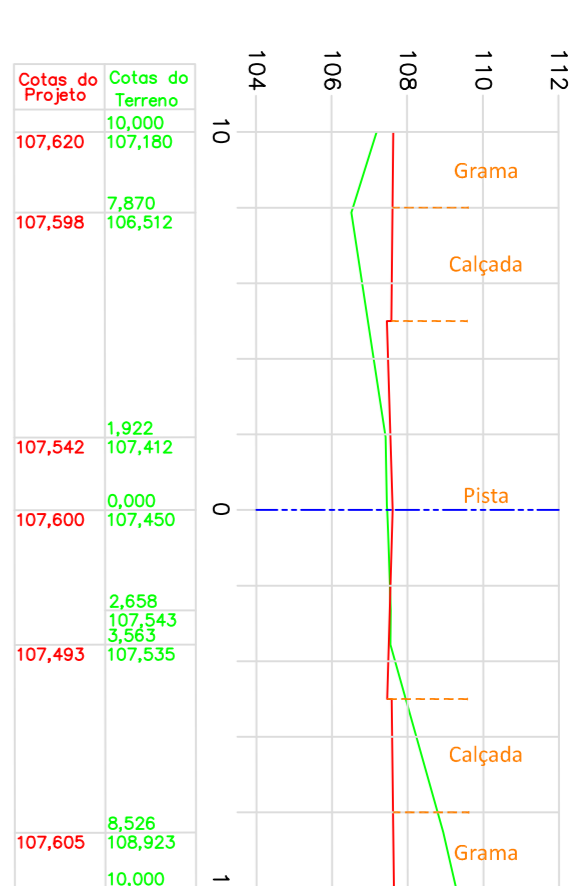
Estaca 7  
Cota do terreno: 96,540  
Cota do projeto: 96,600



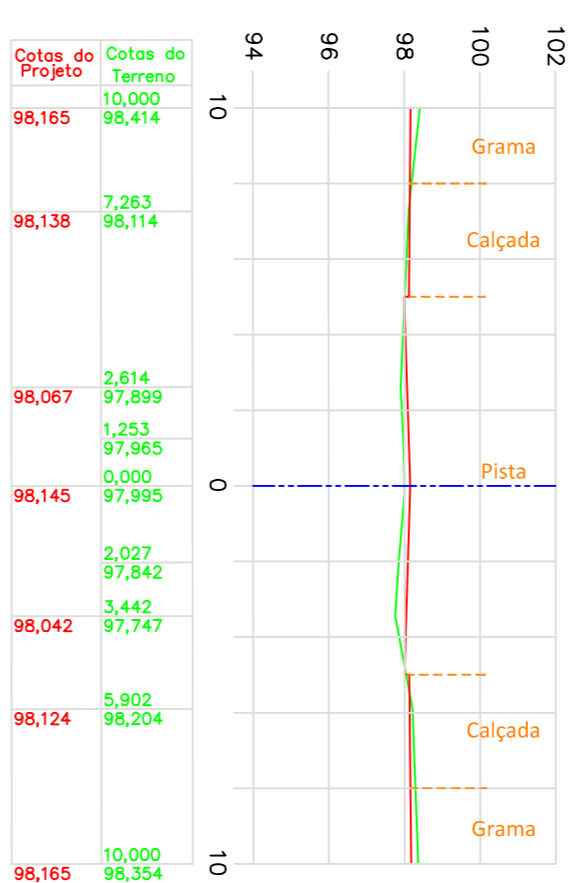
Estaca 11  
Cota do terreno: 99,255  
Cota do projeto: 99,405



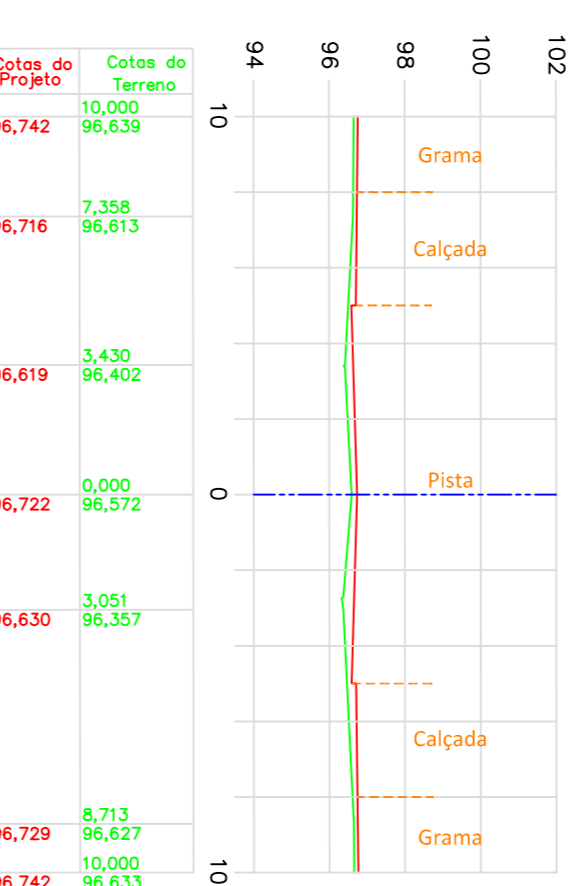
Estaca 15  
Cota do terreno: 107,450  
Cota do projeto: 107,600



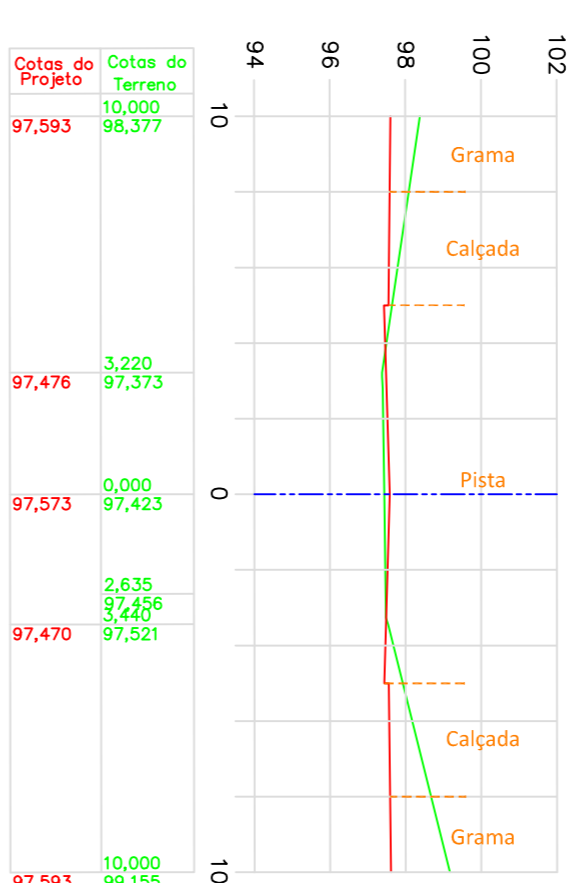
Estaca 2  
Cota do terreno: 98,145  
Cota do projeto: 98,145



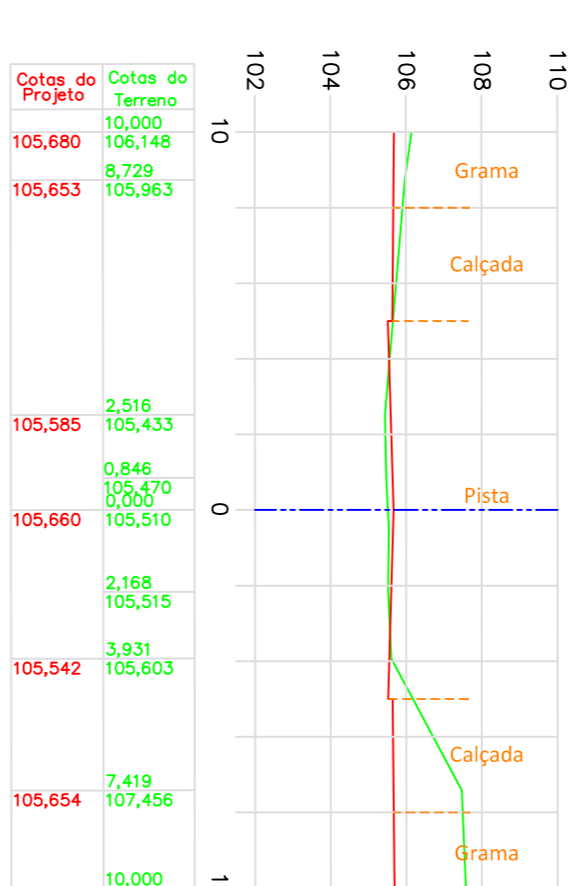
Estaca 6  
Cota do terreno: 96,572  
Cota do projeto: 96,722



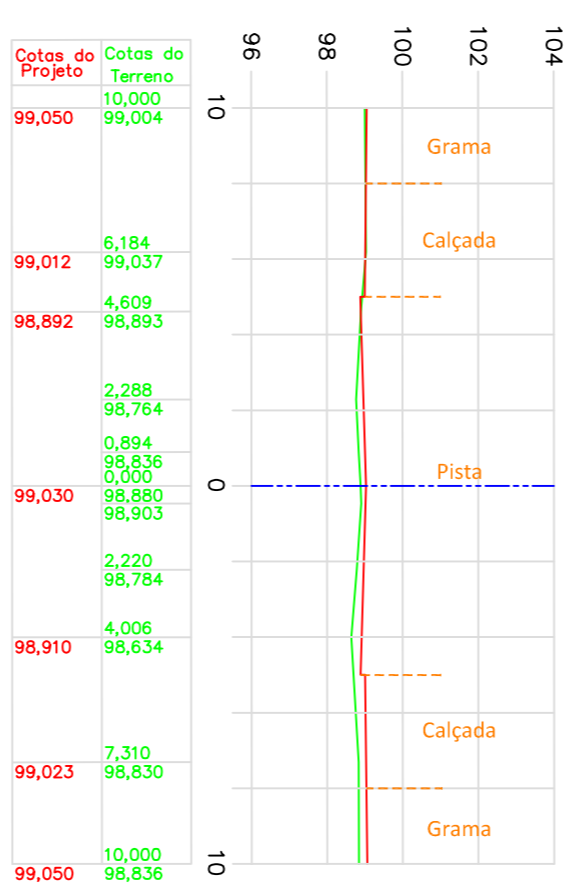
Estaca 10  
Cota do terreno: 97,423  
Cota do projeto: 97,573



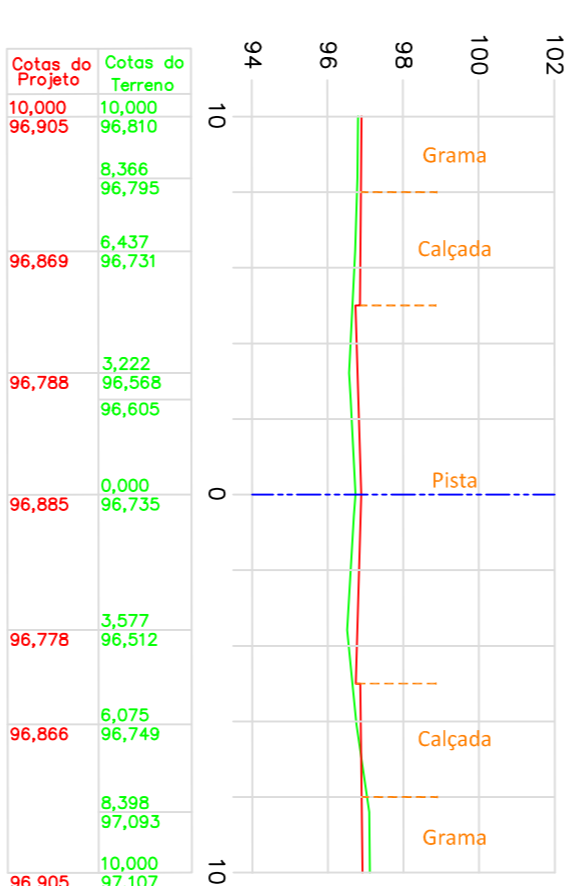
Estaca 14  
Cota do terreno: 105,510  
Cota do projeto: 105,660



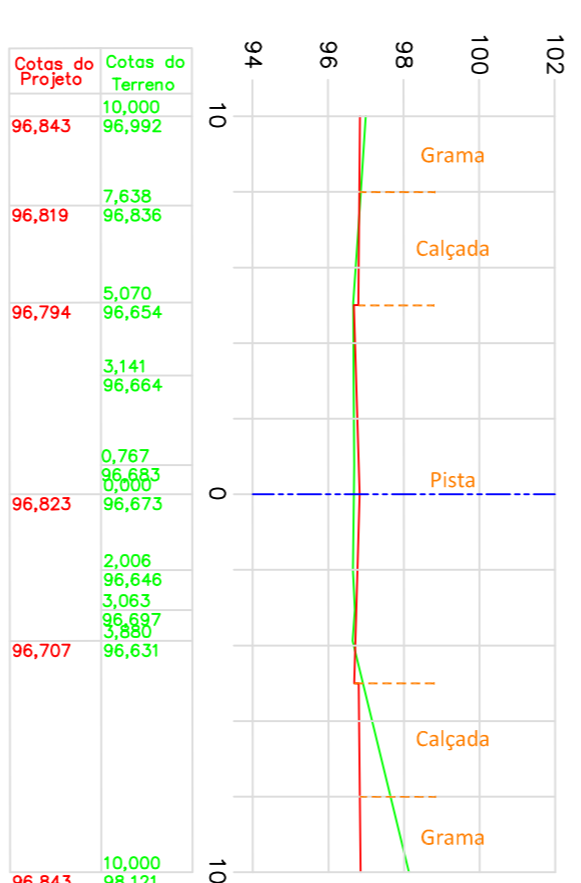
Estaca 1  
Cota do terreno: 98,880  
Cota do projeto: 99,030



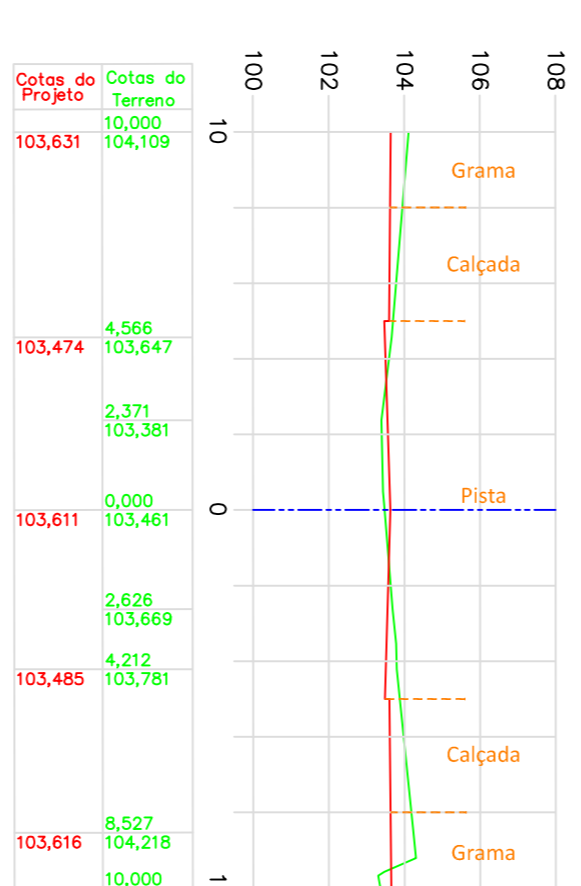
Estaca 5  
Cota do terreno: 96,735  
Cota do projeto: 96,885



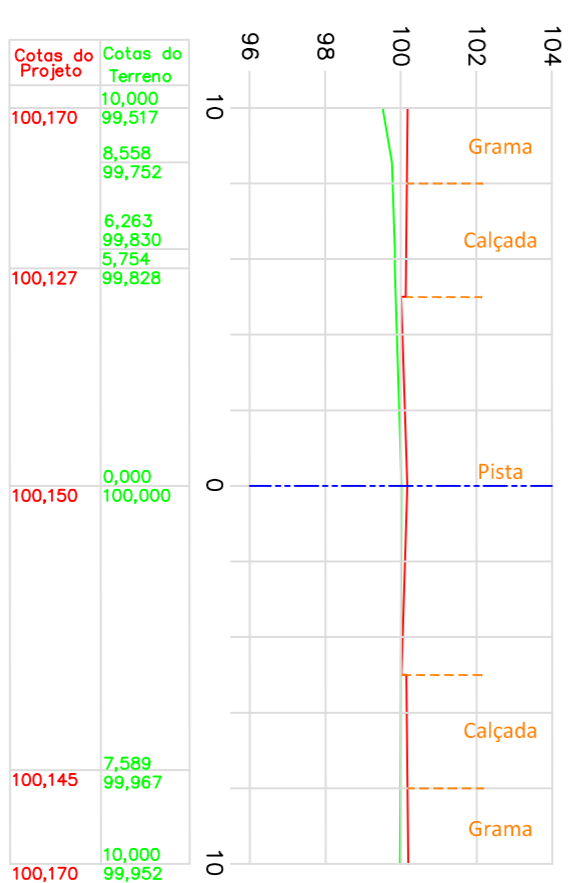
Estaca 9  
Cota do terreno: 96,673  
Cota do projeto: 96,823



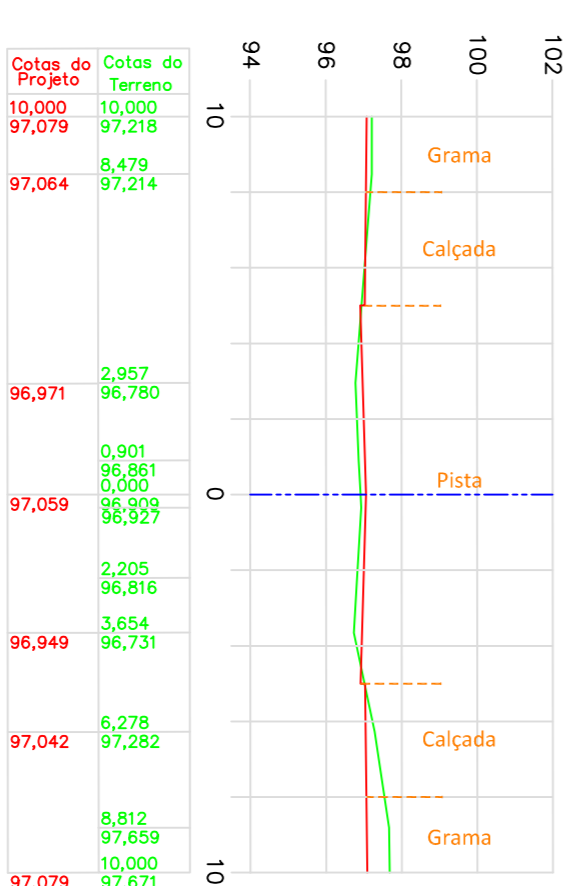
Estaca 13  
Cota do terreno: 103,461  
Cota do projeto: 103,611



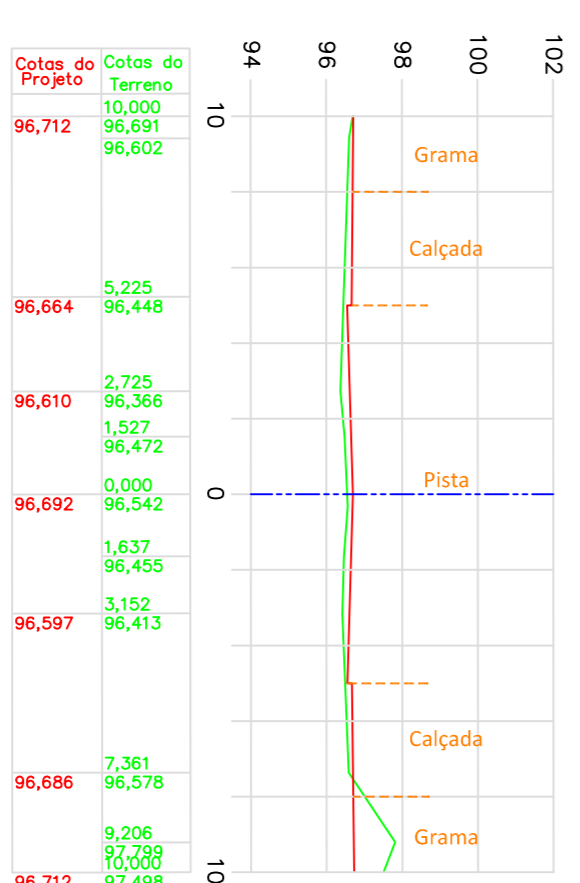
Estaca 0  
Cota do terreno: 100,000  
Cota do projeto: 100,150



Estaca 4  
Cota do terreno: 97,059  
Cota do projeto: 97,209



Estaca 8  
Cota do terreno: 96,542  
Cota do projeto: 96,692



Estaca 12  
Cota do terreno: 101,451  
Cota do projeto: 101,601

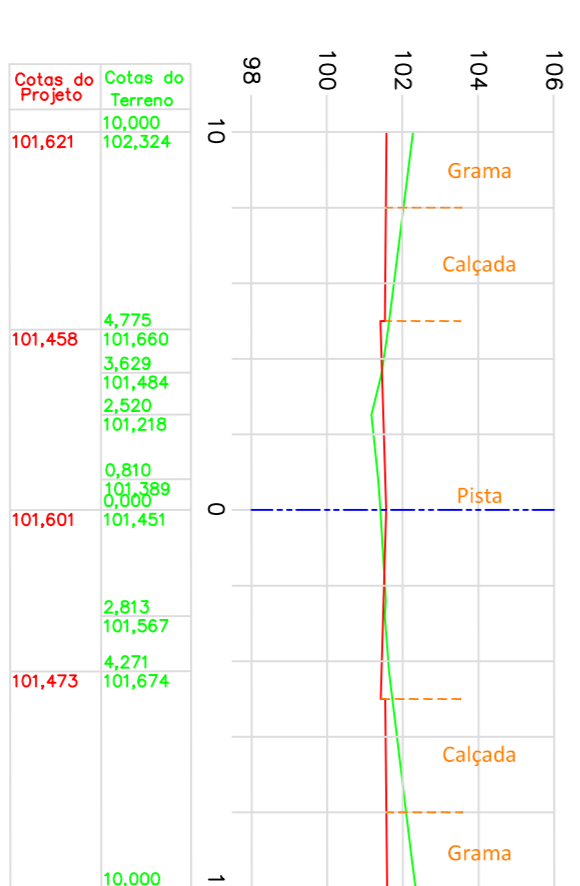


TABELA DE CONVENÇÕES

- GREIDE PROJETO
- TERRENO NATURAL

GOVERNO DO ESTADO DE SANTA CATARINA  
PREFEITURA MUNICIPAL DE IRINEÓPOLIS  
DEPARTAMENTO DE ENG. CIVIL

OBRA: PAVIMENTAÇÃO RUA GUANABARA

PRANCHA: SEÇÕES TRANSVERSAIS

ESCALA: H=1:200

Desenhista: Eng. Marcelo / Eng. Augusto

DATA: DEZ / 2018

ARQUIVO:

PRANCHA: 05/05