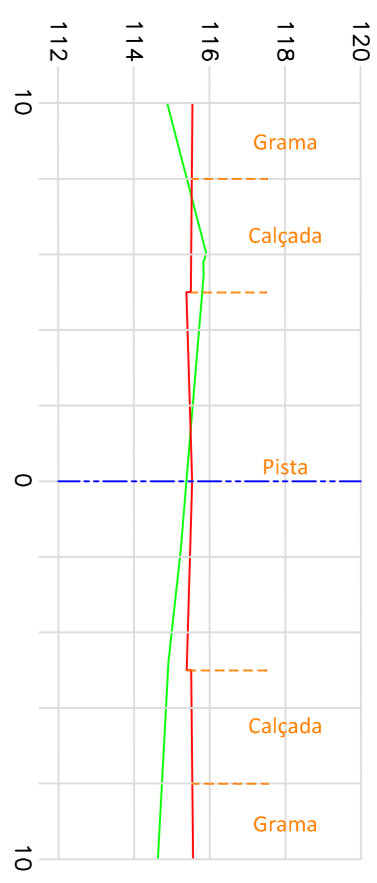
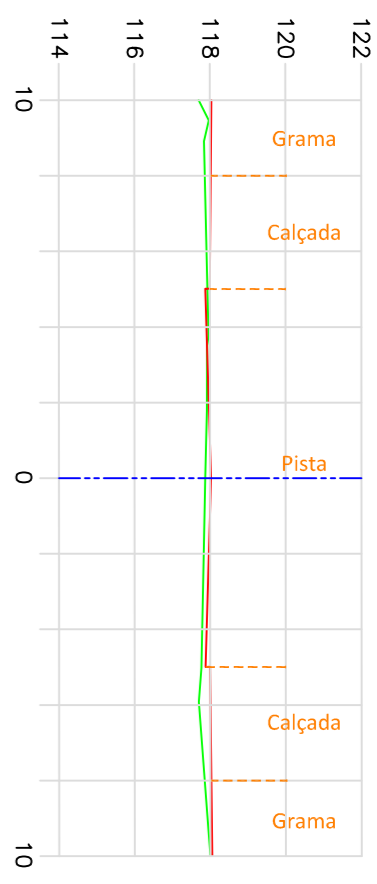


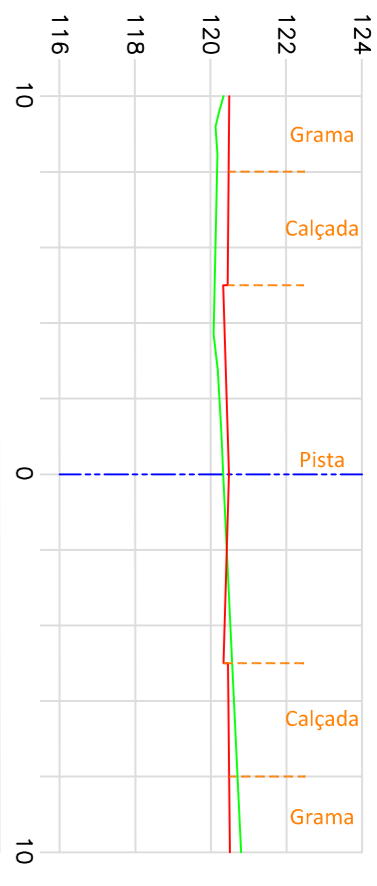
Estaca 4  
Cota do terreno: 115,372  
Cota do projeto: 115,522



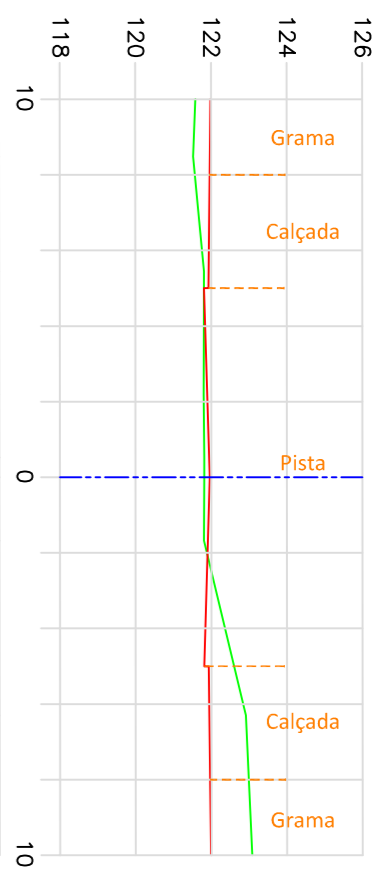
Estaca 9  
Cota do terreno: 117,853  
Cota do projeto: 118,013



Estaca 14  
Cota do terreno: 120,319  
Cota do projeto: 120,469



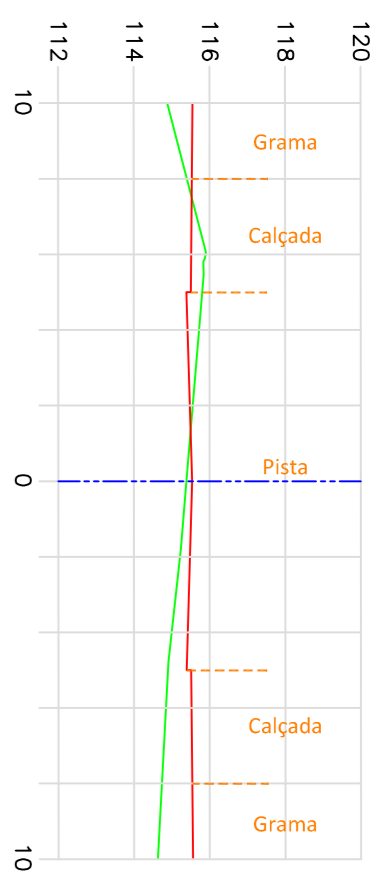
Estaca 19  
Cota do terreno: 121,800  
Cota do projeto: 121,950



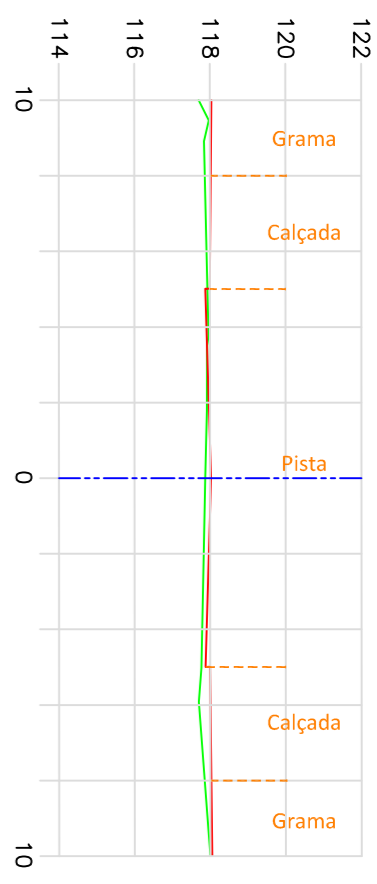
Estaca 23  
Cota do terreno: 122,206  
Cota do projeto: 122,356



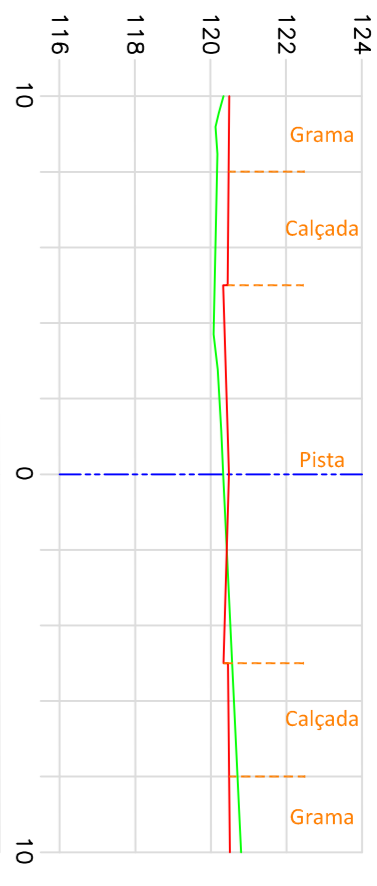
Estaca 3  
Cota do terreno: 114,416  
Cota do projeto: 114,566



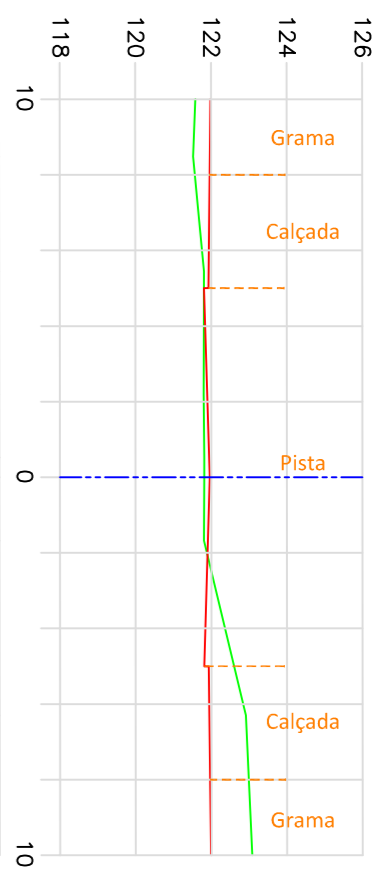
Estaca 8  
Cota do terreno: 116,911  
Cota do projeto: 117,061



Estaca 13  
Cota do terreno: 120,792  
Cota do projeto: 120,942



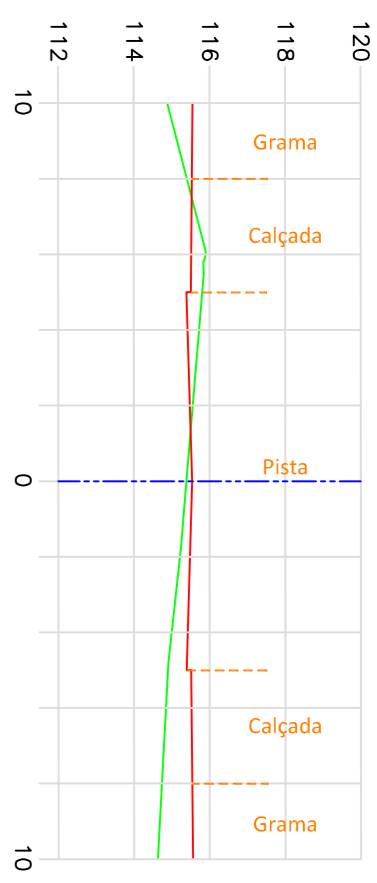
Estaca 18  
Cota do terreno: 121,722  
Cota do projeto: 121,872



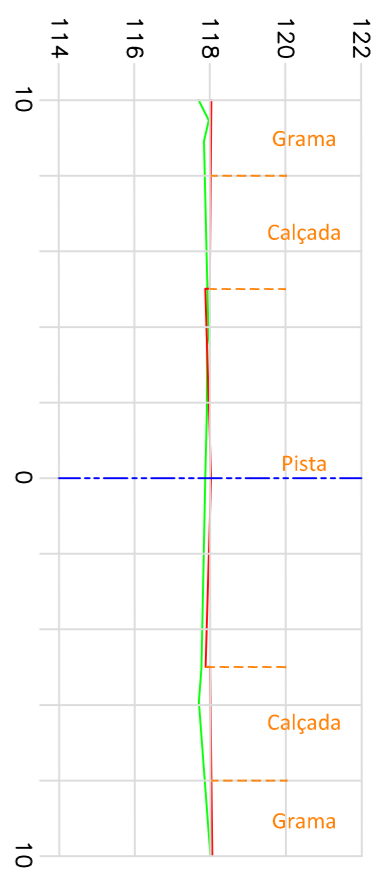
Estaca 22  
Cota do terreno: 122,193  
Cota do projeto: 122,343



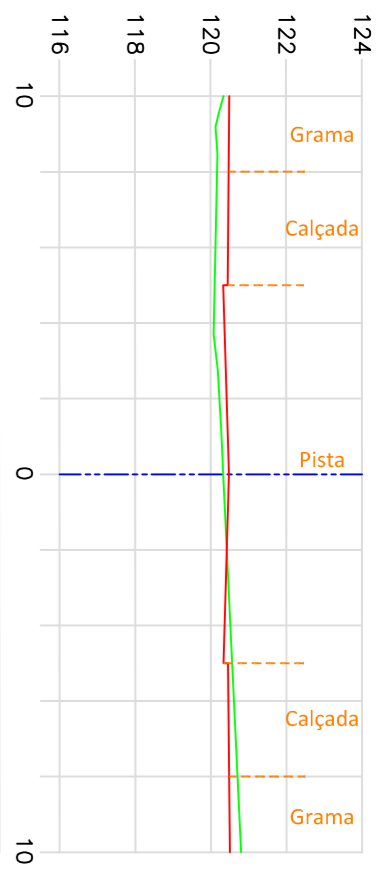
Estaca 2  
Cota do terreno: 112,336  
Cota do projeto: 112,486



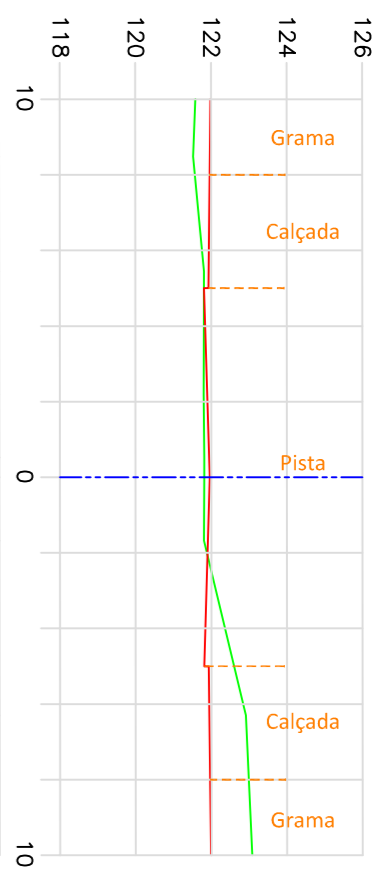
Estaca 7  
Cota do terreno: 116,378  
Cota do projeto: 116,528



Estaca 12  
Cota do terreno: 119,790  
Cota do projeto: 119,940



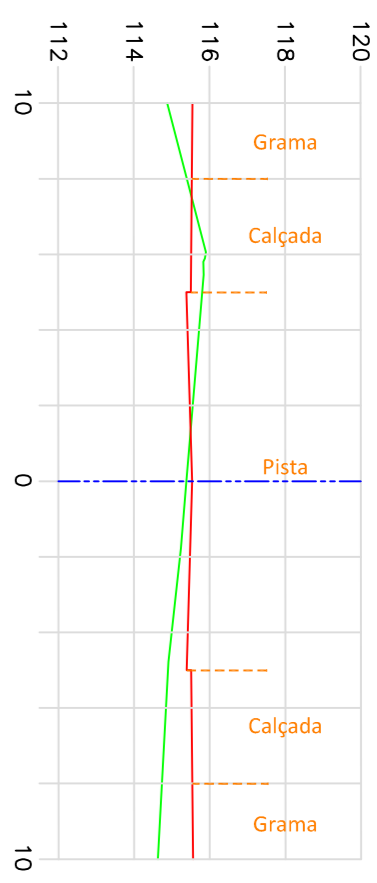
Estaca 17  
Cota do terreno: 121,379  
Cota do projeto: 121,529



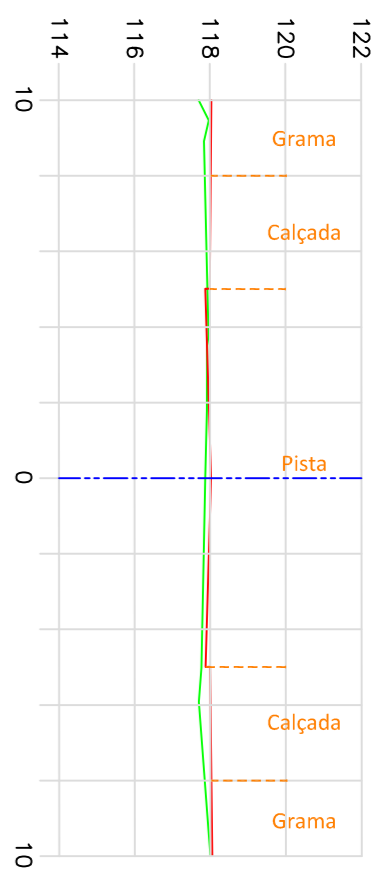
Estaca 21  
Cota do terreno: 122,002  
Cota do projeto: 122,152



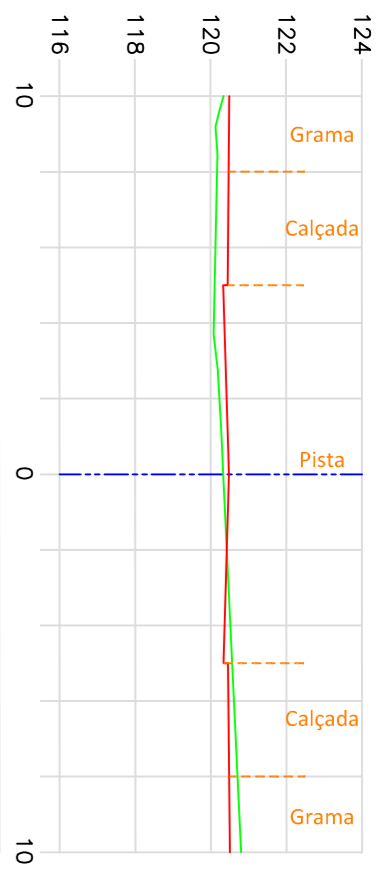
Estaca 1  
Cota do terreno: 110,270  
Cota do projeto: 110,420



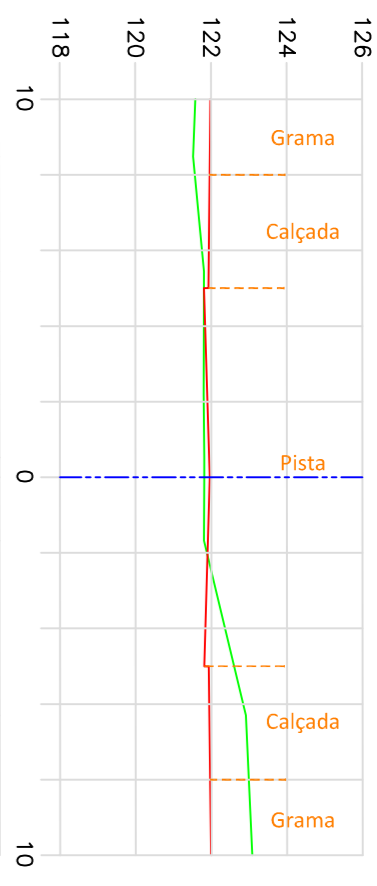
Estaca 6  
Cota do terreno: 115,753  
Cota do projeto: 115,903



Estaca 11  
Cota do terreno: 119,245  
Cota do projeto: 119,395



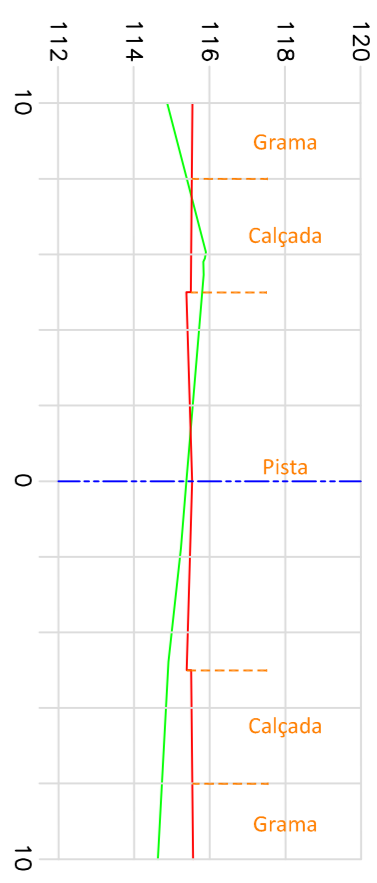
Estaca 16  
Cota do terreno: 120,689  
Cota do projeto: 120,839



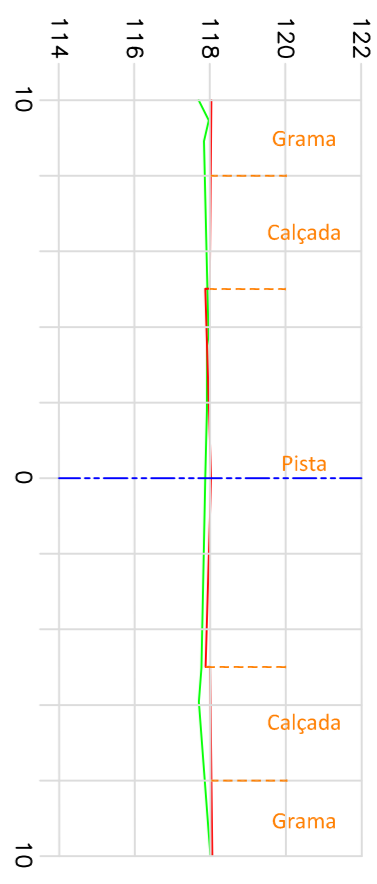
Estaca 20  
Cota do terreno: 122,284  
Cota do projeto: 122,434



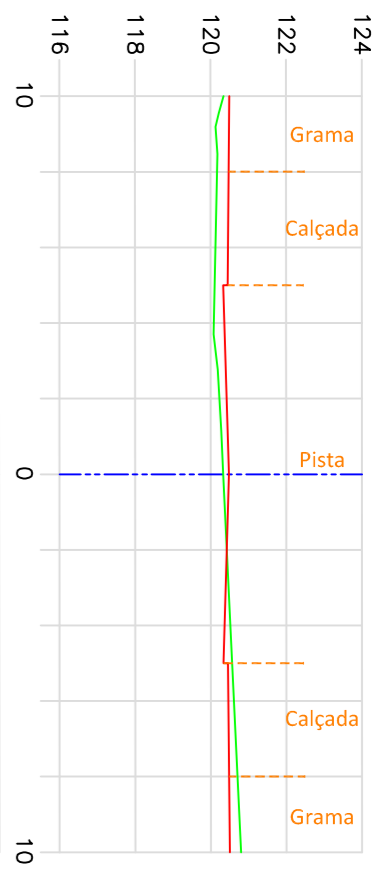
Estaca 5  
Cota do terreno: 115,475  
Cota do projeto: 115,625



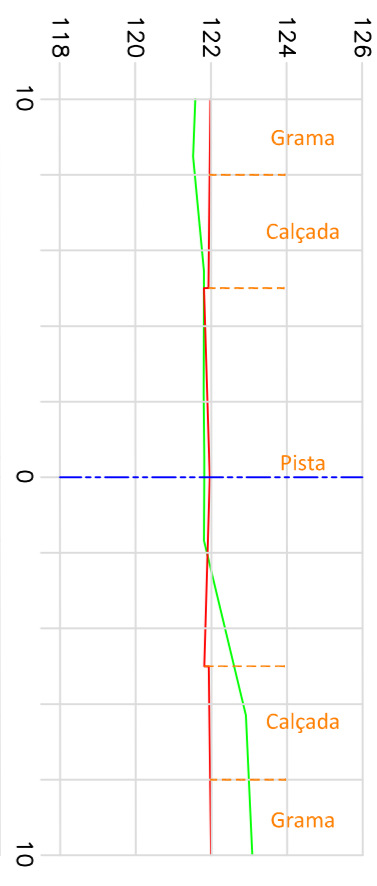
Estaca 10  
Cota do terreno: 118,729  
Cota do projeto: 118,879



Estaca 15  
Cota do terreno: 120,670  
Cota do projeto: 120,820



Estaca 21  
Cota do terreno: 122,002  
Cota do projeto: 122,152



Estaca 0  
Cota do terreno: 108,401  
Cota do projeto: 108,551

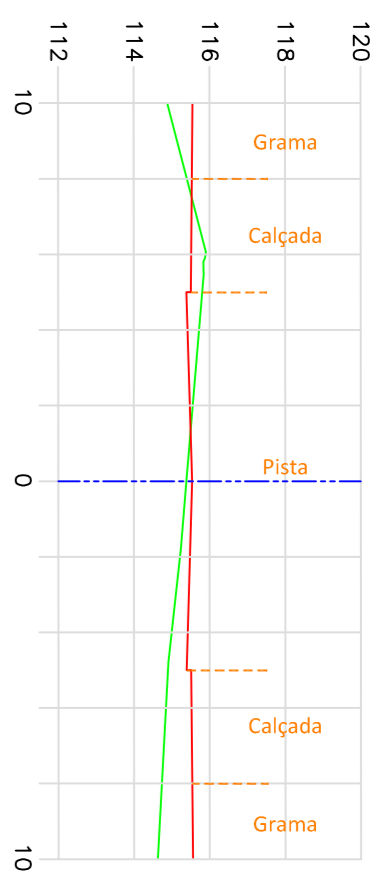


TABELA DE CONVENÇÕES  
 — GREIDE PROJETADO  
 — TERRENO NATURAL

GOVERNO DO ESTADO DE SANTA CATARINA  
 PREFEITURA MUNICIPAL DE IRINEÓPOLIS  
 DEPARTAMENTO DE ENG. CIVIL

OBRA: PAVIMENTAÇÃO RUA RIO GRANDE DO NORTE

PRANCHA: SEÇÕES TRANSVERSAIS

ESCALA: H=1:200  
 Desenhistas: Eng. Marcelo / Eng. Augusto

DATA: DEZ / 2018

ARQUIVO:

PRANCHA: 08/08