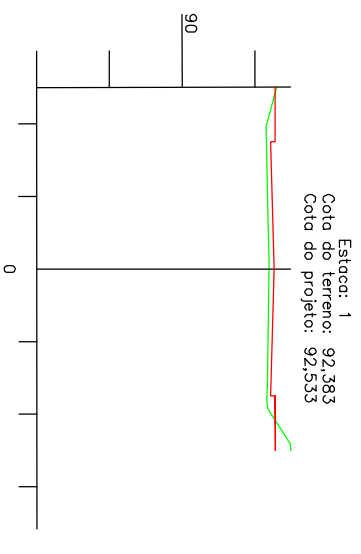
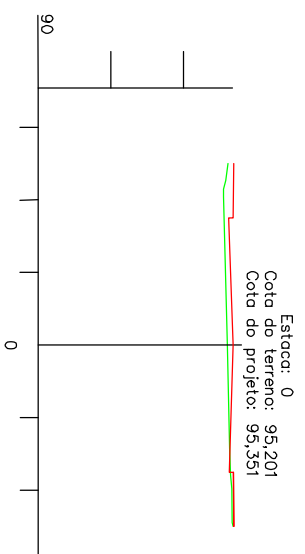


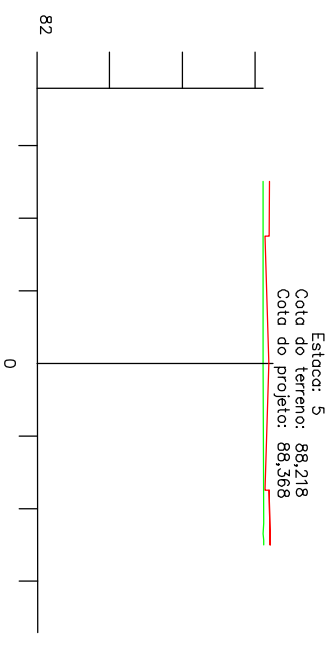
Cotas do Projeto	Cotas do Terreno
91,058	5,000
	90,965
	4,894
	90,960
	4,391
	90,963
	3,696
91,046	90,952
	0,000
91,028	90,878
	1,543
	90,848
	2,459
	90,916
	3,249
90,931	90,884
	3,798
	90,935
	5,000
91,058	91,008



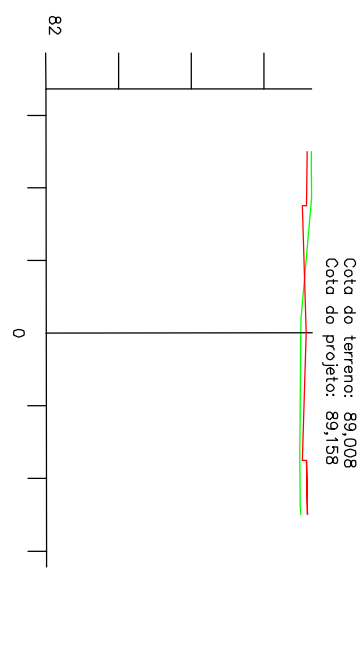
Cotas do Projeto	Cotas do Terreno
92,563	5,000
	92,606
	3,906
92,551	92,301
	1,281
	92,372
	0,290
	92,387
	0,000
92,533	92,383
	3,164
92,438	92,332
	3,630
	92,324
	3,845
	92,351
	4,824
	92,970
	5,000
92,563	92,978



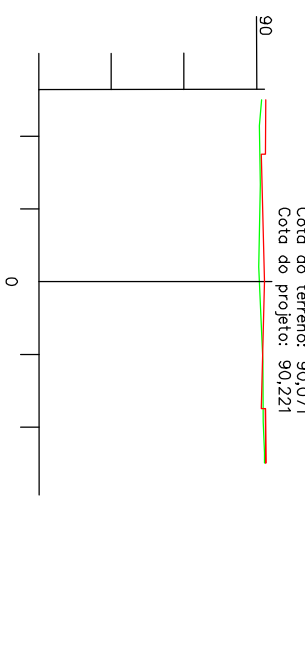
Cotas do Projeto	Cotas do Terreno
95,382	5,000
	95,221
	4,521
	95,163
	4,299
	95,106
	4,082
95,372	95,107
	0,000
95,351	95,201
	2,859
95,266	95,268
	3,566
	95,294
	3,969
	95,322
	4,892
	95,336
	5,000
95,382	95,351



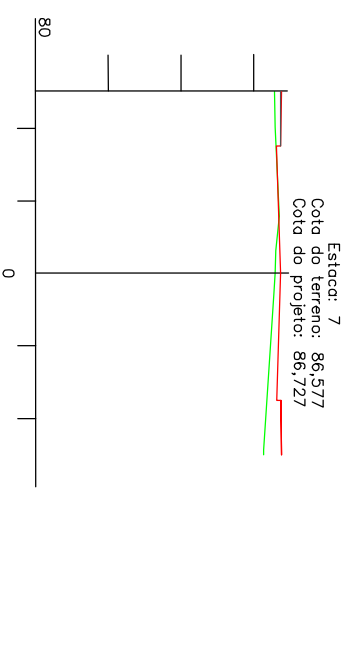
Cotas do Projeto	Cotas do Terreno
88,398	5,000
	88,226
	4,886
	88,216
	4,787
	88,215
	4,570
88,393	88,220
	0,398
	88,217
	0,000
88,368	88,218
	4,406
88,392	88,225
	4,689
	88,219
	4,867
	88,228
	5,000
88,398	88,229



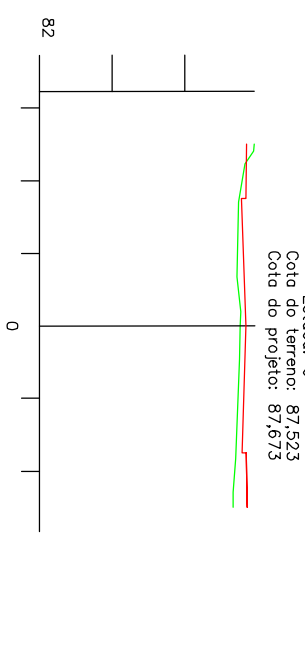
Cotas do Projeto	Cotas do Terreno
89,179	5,000
	89,304
	4,935
	89,304
	4,555
	89,298
	3,720
89,176	89,317
	0,409
	89,012
	0,000
89,158	89,008
	3,444
89,055	88,981
	4,303
	88,989
	4,704
	88,992
	5,000
89,179	88,998



Cotas do Projeto	Cotas do Terreno
90,251	5,000
	90,135
	4,287
	90,076
90,141	2,663
	90,098
	0,407
	90,053
	0,000
90,221	90,071
	2,208
	90,168
	3,871
90,239	90,172
	4,717
	90,204
	5,000
90,251	90,216



Cotas do Projeto	Cotas do Terreno
86,757	5,000
	86,576
	4,021
86,747	86,595
	1,571
	86,709
	0,624
	86,605
	0,000
86,727	86,577
	0,571
	86,552
	4,876
	86,261
	5,000
86,757	86,262



Cotas do Projeto	Cotas do Terreno
87,704	5,000
	87,915
	4,809
	87,896
	4,454
	87,652
	5,403
87,571	87,482
	1,339
	87,429
	0,391
	87,535
	0,000
87,673	87,523
	0,916
	87,495
	3,656
87,690	87,390
	4,586
	87,323
	5,000
87,704	87,325

PREFEITO MUNICIPAL:.....

RESP. TÉCNICO :.....

TABELA DE CONVENÇÕES

GREIDE PROJETADO
 TERRENO NATURAL



PREFEITURA MUNICIPAL DE IRINEÓPOLIS
Rua Paraná, Nº 200 - Centro - Irineópolis - SC

OBRA: PAVIMENTAÇÃO COM LAJOTAS DE CONCRETO DA RUA 8 DE MARÇO

REFERÊNCIA:

SEÇÕES TRANSVERSAS

PRANCHAS:

ESCALA: H = 1/200

DESENHO:

ESTACA: OPP-7+0,000

DATA: MAR/2016

04/04